

Graham Brock, Inc. - Broadcast Technical Consultants

WVYB
 Holly Hill, Florida
 BMLH-20040702AEQ
 Latitude: 29-14-11 N
 Longitude: 081-04-22 W
 ERP: 3.00 kW
 Channel: 277A
 Frequency: 103.3 MHz
 AMSL Height: 93.0 m
 Horiz. Pattern: Omni
 Vert. Pattern: No
 Prop Model: FCC

WNDB
 Daytona Beach, Florida
 Latitude: 29-14-06 N
 Longitude: 081-04-19 W
 ERP: 1.00 kW
 Frequency: 1150.0 KHZ
 Prop Model: FCC/M3

WNDB 2.0 mV/m

WHOC-FM 60 dBu


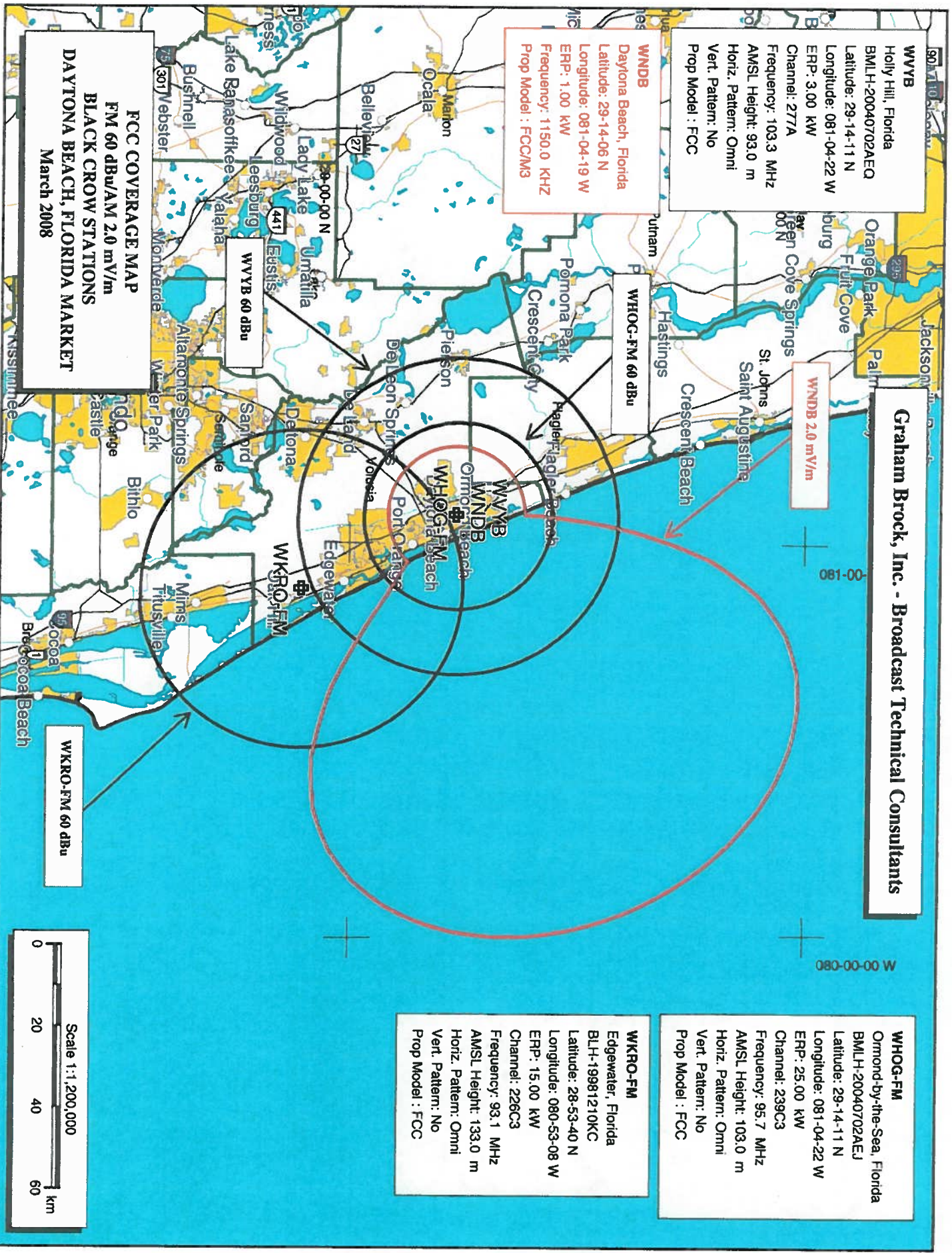
WHOG-FM
 Ormond-by-the-Sea, Florida
 BMLH-20040702AEJ
 Latitude: 29-14-11 N
 Longitude: 081-04-22 W
 ERP: 25.00 kW
 Channel: 239C3
 Frequency: 95.7 MHz
 AMSL Height: 103.0 m
 Horiz. Pattern: Omni
 Vert. Pattern: No
 Prop Model: FCC

WKRO-FM
 Edgewater, Florida
 BLH-19981210KC
 Latitude: 28-53-40 N
 Longitude: 080-53-08 W
 ERP: 15.00 kW
 Channel: 226C3
 Frequency: 93.1 MHz
 AMSL Height: 133.0 m
 Horiz. Pattern: Omni
 Vert. Pattern: No
 Prop Model: FCC

WVYB 60 dBu

FCC COVERAGE MAP
 FM 60 dBu/AM 2.0 mV/m
 BLACK CROW STATIONS
 DAYTONA BEACH, FLORIDA MARKET
 March 2008

WKRO-FM 60 dBu



WVYB
 Holly Hill, Florida
 BMLH-20040702AEC
 Latitude: 29-14-11 N
 Longitude: 081-04-22 W
 ERP: 3.00 kW
 Channel: 277A
 Frequency: 103.3 MHz
 AMSL Height: 93.0 m
 Horiz. Pattern: Omni
 Vert. Pattern: No
 Prop Model: FCC

WNDB
 Daytona Beach, Florida
 Latitude: 29-14-06 N
 Longitude: 081-04-19 W
 ERP: 1.00 kW
 Frequency: 1150.0 KHz
 Prop Model: FCCM3

WHOG-FM 70 dBu

Graham Brock, Inc. - Broadcast Technical Consultants

WNDB 5.0 mV/m

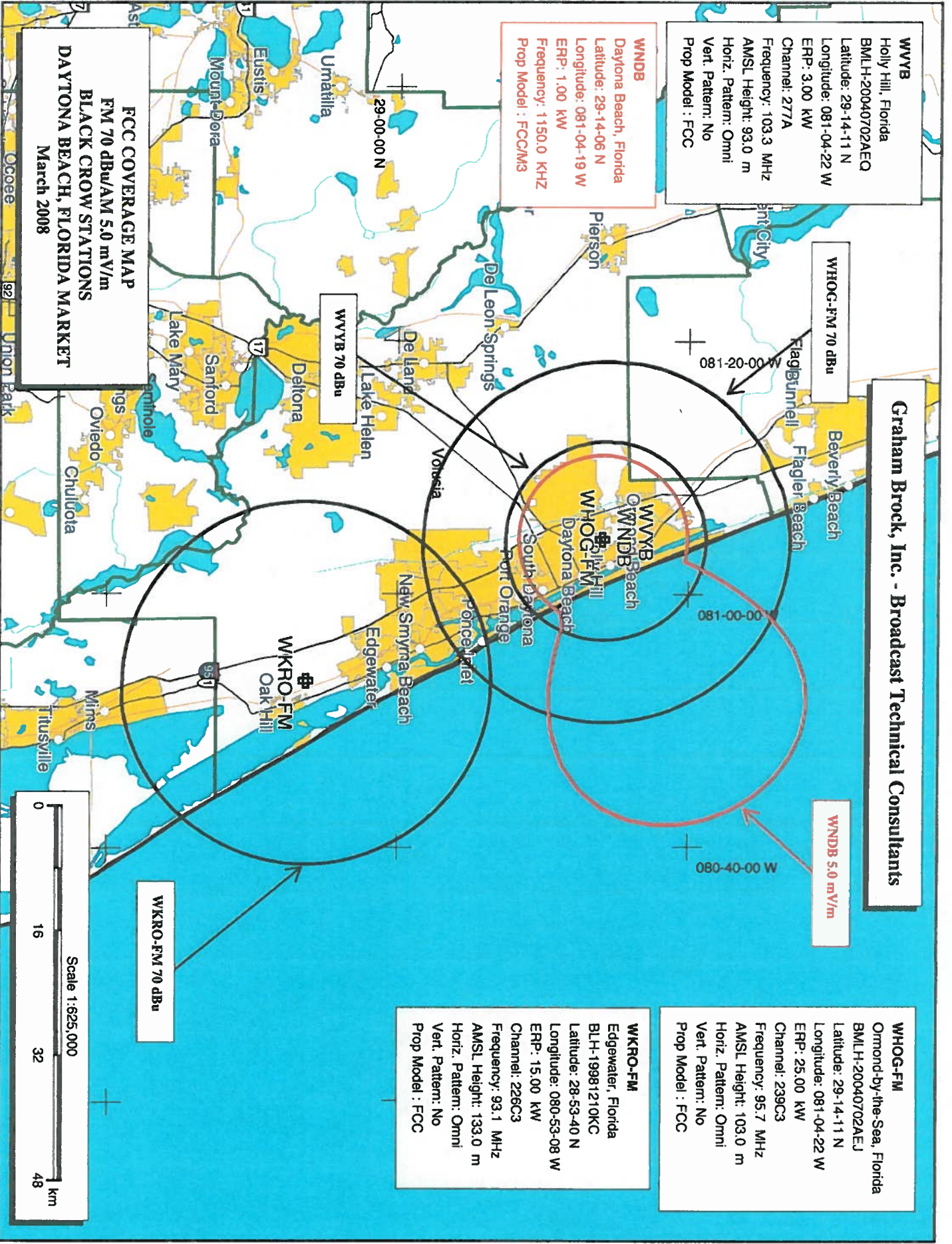
WHOG-FM
 Ormond-by-the-Sea, Florida
 BMLH-20040702AEJ
 Latitude: 29-14-11 N
 Longitude: 081-04-22 W
 ERP: 25.00 kW
 Channel: 239C3
 Frequency: 95.7 MHz
 AMSL Height: 103.0 m
 Horiz. Pattern: Omni
 Vert. Pattern: No
 Prop Model: FCC

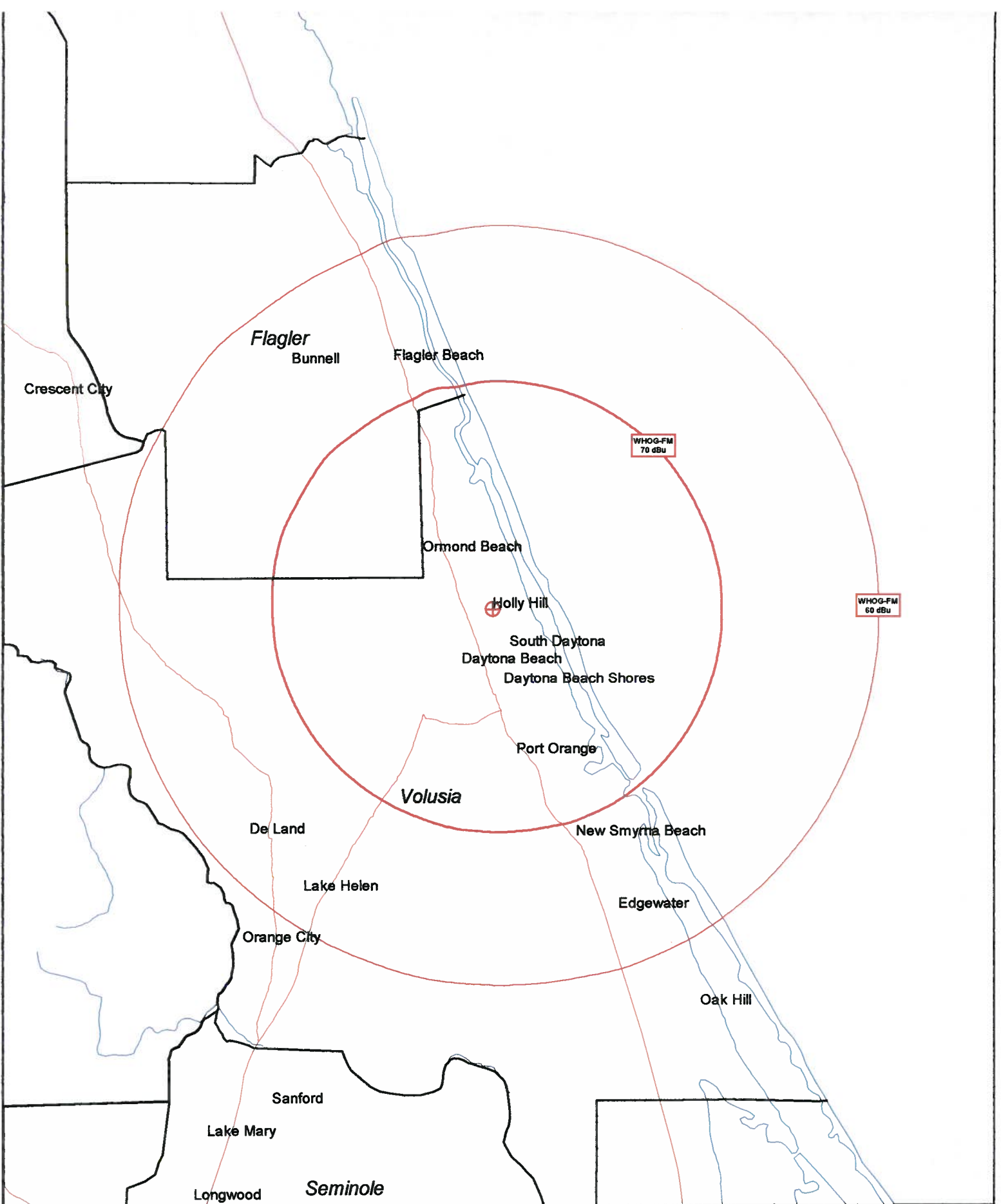
WKRO-FM
 Edgewater, Florida
 BLH-19981210KC
 Latitude: 28-53-40 N
 Longitude: 080-53-08 W
 ERP: 15.00 kW
 Channel: 226C3
 Frequency: 93.1 MHz
 AMSL Height: 133.0 m
 Horiz. Pattern: Omni
 Vert. Pattern: No
 Prop Model: FCC

WVYB 70 dBu

WKRO-FM 70 dBu

FCC COVERAGE MAP
FM 70 dBu/AM 5.0 mV/m
BLACK CROW STATIONS
DAYTONA BEACH, FLORIDA MARKET
 March 2008





City and Secondary Contours

Map Center: Latitude: 29-14-22
 Longitude: 81-04-01
 Map Scale: 1:500,000



BIA Map Viewer ©1995-2001 SiteSafe Inc.

WHOG