

FOR  
FCC  
USE  
ONLY

**FCC 338  
AM STATION  
MODULATION DEPENDENT CARRIER LEVEL (MDCL)  
NOTIFICATION**

FOR COMMISSION USE ONLY  
FILE NO.

**SECTION I - GENERAL INFORMATION**

1. Legal Name of the Applicant <b>RADIO LICENSE HOLDINGS LLC</b>			
Mailing Address <b>3280 Peachtree Road, NW, Suite 2300</b>			
City <b>Atlanta</b>	State or Country (if foreign address) <b>GA</b>		ZIP Code <b>30305</b>
Telephone Number (include area code) <b>(404) 949-0700</b>		E-Mail Address	
FCC Registration Number <b>0023190655</b>	Call Sign <b>KGO</b>	Facility ID Number <b>34471</b>	

2. Contact Representative (if other than licensee/permittee) <b>Andrew S. Kersting</b>		Firm or Company Name <b>Cumulus Media Inc.</b>	
Mailing Address <b>3280 Peachtree Road, NW, Suite 2300</b>			
City <b>Atlanta</b>	State or Country (if foreign address) <b>GA</b>		ZIP Code <b>30305</b>
Telephone Number (include area code) <b>(404) 260-6761</b>		E-Mail Address <b>Andy.Kersting@cumulus.com</b>	

3. Community of License: City: San Francisco State: CA

4. Date MDCL Control Operation commenced: 07/25/2016 (mm/dd/yyyy)

5. In the event of interference, questions should be directed to licensee's technical representative:

Name <b>Martin Stabbert</b>	Telephone Number (include area code, omit dashes) <b>(775) 325-9102</b>
--------------------------------	--

6. **Technical Data:**

Transmitter Manufacturer: Nautel

Transmitter Model: XR50

MDCL Control Technology Used: ACC  AMC  DAM

DCC  Other (Specify): \_\_\_\_\_

7. **Anti-Drug Abuse Act Certification.** Licensee certifies that neither licensee nor any party to the application is subject to denial of federal benefits pursuant to Section 5301 of the Anti-Drug Abuse Act of 1988, 21 U.S.C. Section 862.  Yes  No

8. Licensee certifies that its MDCL operation will not cause human exposure to radio frequency radiation in excess of the limits for maximum permissible exposure specified in Section 1.1310 of the Commission's rules, and it is therefore categorically excluded from environmental processing pursuant to Section 1.1306(b) of the Commission's rules.


Yes  No

If No, licensee must submit an environmental assessment (EA) and may not commence MDCL operation until the EA is acted upon by the Commission.

Exhibit No.

**CERTIFICATION**

I hereby certify that the statements in this application are true, complete, and correct to the best of my knowledge and belief, and are made in good faith. I acknowledge that all certifications and attached Exhibits are considered material representations.

Typed or Printed Name of Person Signing Richard S. Denning	Typed or Printed Title of Person Signing Senior Vice President & General Counsel
Signature 	Date August 1, 2016

WILLFUL FALSE STATEMENTS ON THIS FORM ARE PUNISHABLE BY FINE AND/OR IMPRISONMENT (U.S. CODE, TITLE 18, SECTION 1001), AND/OR REVOCATION OF ANY STATION LICENSE OR CONSTRUCTION PERMIT (U.S. CODE, TITLE 47, SECTION 312(a)(1)), AND/OR FORFEITURE (U.S. CODE, TITLE 47, SECTION 503).

**FCC NOTICE REQUIRED BY THE PAPERWORK REDUCTION ACT**

We have estimated that each response to this collection of information will take on average 1 hour. Our estimate includes the time to read the instructions, look through existing records, gather and maintain the required data, and actually complete and review the form or response. If you have any comments on this burden estimate, or on how we can improve the collection and reduce the burden it causes you, please e-mail them to [pra@fcc.gov](mailto:pra@fcc.gov) or send them to the Federal Communications Commission, AMD-PERM, Paperwork Reduction Project (3060-1194), Washington, DC 20554. Please DO NOT SEND COMPLETED APPLICATIONS TO THIS ADDRESS. Remember - you are not required to respond to a collection of information sponsored by the Federal government, and the government may not conduct or sponsor this collection, unless it displays a currently valid OMB control number of if we fail to provide you with this notice. This collection has been assigned an OMB control number of 3060-1194.

THE FOREGOING NOTICE IS REQUIRED BY THE PAPERWORK REDUCTION ACT OF 1995, P.L.104-13, OCTOBER 1, 1995, 44 U.S.C. 3507.

LICENSE RENEWAL AUTHORIZATION

THIS IS TO NOTIFY YOU THAT YOUR APPLICATION FOR RENEWAL OF LICENSE, BR-20130801AVZ, WAS GRANTED ON 11/18/2014 FOR A TERM EXPIRING ON 12/01/2021.

THIS IS YOUR LICENSE RENEWAL AUTHORIZATION FOR STATION KGO.

FACILITY ID: 34471

LOCATION: SAN FRANCISCO, CA

THIS CARD MUST BE POSTED WITH THE STATION'S LICENSE CERTIFICATE AND ANY SUBSEQUENT MODIFICATIONS.

RADIO LICENSE HOLDINGS LLC  
3280 PEACHTREE ROAD, NW  
SUITE 2300  
ATLANTA, GA 30305

**REFERENCE COPY**

This is not an official FCC license. It is a record of public information contained in the FCC's licensing database on the date that this reference copy was generated. In cases where FCC rules require the presentation, posting, or display of an FCC license, this document may not be used in place of an official FCC license.



**Federal Communications Commission**

Wireless Telecommunications Bureau

**RADIO STATION AUTHORIZATION**

LICENSEE: RADIO LICENSE HOLDINGS LLC

RADIO LICENSE HOLDINGS LLC  
3280 PEACHTREE ROAD, NW SUITE 2300  
ATLANTA, GA 30305

<b>Call Sign</b> KVK23	
<b>File Number</b>	
<b>Radio Service</b> AS - Aural Studio Transmitter Link	
<b>SMSA</b>	<b>Station Class</b> FXO

FCC Registration Number (FRN): 0023190655

<b>Grant Date</b> 11-21-1995	<b>Effective Date</b> 08-01-2014	<b>Expiration Date</b> 12-01-2021	<b>Print Date</b> 11-20-2014
---------------------------------	-------------------------------------	--------------------------------------	---------------------------------

**LOCATION**

**Fixed Location Address or Area of Operation:**

900 FRONT ST

**City:** SAN FRANCISCO    **County:** SAN FRANCISCO    **State:** CA

Loc No.	Location Name	Latitude	Longitude	Elevation	Antenna Structure Registration No.
001		37-47-59.7 N	122-23-58.8 W	5.2	
002		37-31-30.0 N	122-06-00.0 W	2.1	

**FREQUENCY PATHS**

Frequency (MHz)	Tol (%)	Emission Desig	EIRP (dBm)	Constr Date	Path No	Seg	Emit Loc No	Ant Hgt (m)	Gain (dBi)	Beam Reflector Ht(m)xWd(m)	POL	AZIM (deg)	Rec Loc No	Rec Call Sign
947.85		300KF9E	57.900		001	1	001	13.7	22.0	11.0	V	139.0	002	

**Waivers/Conditions:**

The Facility ID of the Associated Broadcast Parent Station for this license is 34471.

The license term is concurrent with the parent station licensed with FAC ID 34471

**Conditions:**

Pursuant to §309(h) of the Communications Act of 1934, as amended, 47 U.S.C. §309(h), this license is subject to the following conditions: This license shall not vest in the licensee any right to operate the station nor any right in the use of the frequencies designated in the license beyond the term thereof nor in any other manner than authorized herein. Neither the license nor the right granted thereunder shall be assigned or otherwise transferred in violation of the Communications Act of 1934, as amended. See 47 U.S.C. § 310(d). This license is subject in terms to the right of use or control conferred by §706 of the Communications Act of 1934, as amended. See 47 U.S.C. §606.

**REFERENCE COPY**

This is not an official FCC license. It is a record of public information contained in the FCC's licensing database on the date that this reference copy was generated. In cases where FCC rules require the presentation, posting, or display of an FCC license, this document may not be used in place of an official FCC license.



**Federal Communications Commission  
Wireless Telecommunications Bureau**

**RADIO STATION AUTHORIZATION**

LICENSEE: RADIO LICENSE HOLDINGS LLC

RADIO LICENSE HOLDINGS LLC  
3280 PEACHTREE ROAD, NW SUITE 2300  
ATLANTA, GA 30305

<b>Call Sign</b> WZZ799	<b>File Number</b>
<b>Radio Service</b> RP - Broadcast Auxiliary Remote Pickup	
<b>Regulatory Status</b> PMRS	
<b>Frequency Coordination Number</b>	

FCC Registration Number (FRN): 0023190655

<b>Grant Date</b> 11-20-1984	<b>Effective Date</b> 08-05-2014	<b>Expiration Date</b> 12-01-2021	<b>Print Date</b> 11-20-2014
---------------------------------	-------------------------------------	--------------------------------------	---------------------------------

**STATION TECHNICAL SPECIFICATIONS**

**Fixed Location Address or Mobile Area of Operation**

- Loc. 1** Address: KGO TRANSMITTER DUMBARTON RD  
City: FREMONT County: SAN FRANCISCO State: CA  
Lat (NAD83): 37-31-38.8 N Long (NAD83): 122-06-08.9 W ASR No.: Ground Elev: 1.0
- Loc. 2** Address: 900 FRONT ST KGO STUDIOS  
City: SAN FRANCISCO County: SAN FRANCISCO State: CA  
Lat (NAD83): 37-47-59.7 N Long (NAD83): 122-23-58.9 W ASR No.: Ground Elev: 5.0
- Loc. 3** Area of operation  
Operating within a 161.0 km radius around fixed location 2

**Antennas**

Loc No.	Ant No.	Frequencies (MHz)	Sta. Cls.	No. Units	No. Pagers	Emission Designator	Output Power (watts)	ERP (watts)	Ant. Ht./Tp meters	Ant. AAT meters	Construct Deadline Date
1	1	000450.21250000	FB	1		25K0F3E	75.000		12.0		
1	1	000455.21250000	FB	1		25K0F3E	75.000		12.0		
2	1	000450.21250000	FB	1		25K0F3E	75.000		17.0		

**Conditions:**

Pursuant to §309(h) of the Communications Act of 1934, as amended, 47 U.S.C. §309(h), this license is subject to the following conditions: This license shall not vest in the licensee any right to operate the station nor any right in the use of the frequencies designated in the license beyond the term thereof nor in any other manner than authorized herein. Neither the license nor the right granted thereunder shall be assigned or otherwise transferred in violation of the Communications Act of 1934, as amended. See 47 U.S.C. § 310(d). This license is subject in terms to the right of use or control conferred by §706 of the Communications Act of 1934, as amended. See 47 U.S.C. §606.

Licensee Name: RADIO LICENSE HOLDINGS LLC

Call Sign: WZZ799

File Number:

Print Date: 11-20-2014

**Antennas**

Loc No.	Ant No.	Frequencies (MHz)	Sta. Cls.	No. Units	No. Pagers	Emission Designator	Output Power (watts)	ERP (watts)	Ant. Ht./Tp meters	Ant. AAT meters	Construct Deadline Date
2	1	000455.21250000	FB	1		25K0F3E	75.000		17.0		
3	1	000450.21250000	MO	30		25K0F3E	75.000				
3	1	000455.21250000	MO	30		25K0F3E	75.000				

---

**Control Points**

---

**Associated Call Signs**

---

**Waivers/Conditions:**

The license term is concurrent with the parent station licensed with FAC ID 34471

The license term is concurrent with the parent station licensed with FAC ID 34471.

**REFERENCE COPY**

This is not an official FCC license. It is a record of public information contained in the FCC's licensing database on the date that this reference copy was generated. In cases where FCC rules require the presentation, posting, or display of an FCC license, this document may not be used in place of an official FCC license.



**Federal Communications Commission  
Wireless Telecommunications Bureau**

**RADIO STATION AUTHORIZATION**

LICENSEE: RADIO LICENSE HOLDINGS LLC

RADIO LICENSE HOLDINGS LLC  
3280 PEACHTREE ROAD, NW SUITE 2300  
ATLANTA, GA 30305

<b>Call Sign</b> WHE895	<b>File Number</b>
<b>Radio Service</b> RP - Broadcast Auxiliary Remote Pickup	
<b>Regulatory Status</b> PMRS	
<b>Frequency Coordination Number</b>	

FCC Registration Number (FRN): 0023190655

<b>Grant Date</b> 11-20-1984	<b>Effective Date</b> 08-05-2014	<b>Expiration Date</b> 12-01-2021	<b>Print Date</b> 11-20-2014
---------------------------------	-------------------------------------	--------------------------------------	---------------------------------

**STATION TECHNICAL SPECIFICATIONS**

**Fixed Location Address or Mobile Area of Operation**

**Loc. 1** Address: 900 FRONT ST  
City: SAN FRANCISCO County: SAN FRANCISCO State: CA  
Lat (NAD83): 37-47-59.7 N Long (NAD83): 122-23-58.9 W ASR No.: Ground Elev: 5.0

**Antennas**

Loc No.	Ant No.	Frequencies (MHz)	Sta. Cls.	No. Units	No. Pagers	Emission Designator	Output Power (watts)	ERP (watts)	Ant. Ht./Tp meters	Ant. AAT meters	Construct Deadline Date
1	1	000161.67000000	FB	1		30K0F3E	25.000	28.000	18.0		
1	1	000161.76000000	FB	1		30K0F3E	25.000	28.000	18.0		

**Control Points**

**Associated Call Signs**

**Waivers/Conditions:**

The license term is concurrent with the parent station licensed with FAC ID 34471

**Conditions:**  
Pursuant to §309(h) of the Communications Act of 1934, as amended, 47 U.S.C. §309(h), this license is subject to the following conditions: This license shall not vest in the licensee any right to operate the station nor any right in the use of the frequencies designated in the license beyond the term thereof nor in any other manner than authorized herein. Neither the license nor the right granted thereunder shall be assigned or otherwise transferred in violation of the Communications Act of 1934, as amended. See 47 U.S.C. § 310(d). This license is subject in terms to the right of use or control conferred by §706 of the Communications Act of 1934, as amended. See 47 U.S.C. §606.

**Licensee Name:** RADIO LICENSE HOLDINGS LLC

**Call Sign:** WHE895

**File Number:**

**Print Date:** 11-20-2014

The license term is concurrent with the parent station licensed with FAC ID 34471.

Copyright © 2014



**REFERENCE COPY**

This is not an official FCC license. It is a record of public information contained in the FCC's licensing database on the date that this reference copy was generated. In cases where FCC rules require the presentation, posting, or display of an FCC license, this document may not be used in place of an official FCC license.



**Federal Communications Commission  
Wireless Telecommunications Bureau**

**RADIO STATION AUTHORIZATION**

LICENSEE: RADIO LICENSE HOLDINGS LLC

RADIO LICENSE HOLDINGS LLC  
3280 PEACHTREE ROAD, NW SUITE 2300  
ATLANTA, GA 30305

<b>Call Sign</b> WHE894	<b>File Number</b>
<b>Radio Service</b> RP - Broadcast Auxiliary Remote Pickup	
<b>Regulatory Status</b> PMRS	
<b>Frequency Coordination Number</b>	

FCC Registration Number (FRN): 0023190655

<b>Grant Date</b> 11-17-1982	<b>Effective Date</b> 08-05-2014	<b>Expiration Date</b> 12-01-2021	<b>Print Date</b> 11-20-2014
---------------------------------	-------------------------------------	--------------------------------------	---------------------------------

**STATION TECHNICAL SPECIFICATIONS**

**Fixed Location Address or Mobile Area of Operation**

**Loc. 1 Address:** DUMBARTON BRIDGE  
**City:** NEWARK      **County:** ALAMEDA      **State:** CA  
**Lat (NAD83):** 37-31-38.8 N    **Long (NAD83):** 122-06-08.9 W    **ASR No.:**    **Ground Elev:** 1.0

**Antennas**

Loc No.	Ant No.	Frequencies (MHz)	Sta. Cls.	No. Units	No. Pagers	Emission Designator	Output Power (watts)	ERP (watts)	Ant. Ht./Tp meters	Ant. AAT meters	Construct Deadline Date
1	1	000161.67000000	FB	1		30K0F3E	25.000	70.000	11.0		
1	1	000161.76000000	FB	1		30K0F3E	25.000	70.000	11.0		

**Control Points**

**Associated Call Signs**

**Waivers/Conditions:**

The license term is concurrent with the parent station licensed with FAC ID 34471

**Conditions:**  
Pursuant to §309(h) of the Communications Act of 1934, as amended, 47 U.S.C. §309(h), this license is subject to the following conditions: This license shall not vest in the licensee any right to operate the station nor any right in the use of the frequencies designated in the license beyond the term thereof nor in any other manner than authorized herein. Neither the license nor the right granted thereunder shall be assigned or otherwise transferred in violation of the Communications Act of 1934, as amended. See 47 U.S.C. § 310(d). This license is subject in terms to the right of use or control conferred by §706 of the Communications Act of 1934, as amended. See 47 U.S.C. §606.

**Licensee Name:** RADIO LICENSE HOLDINGS LLC

**Call Sign:** WHE894

**File Number:**

**Print Date:** 11-20-2014

The license term is concurrent with the parent station licensed with FAC ID 34471.

APPROVED

**REFERENCE COPY**

This is not an official FCC license. It is a record of public information contained in the FCC's licensing database on the date that this reference copy was generated. In cases where FCC rules require the presentation, posting, or display of an FCC license, this document may not be used in place of an official FCC license.



**Federal Communications Commission  
Wireless Telecommunications Bureau**

**RADIO STATION AUTHORIZATION**

LICENSEE: RADIO LICENSE HOLDINGS LLC

RADIO LICENSE HOLDINGS LLC  
3280 PEACHTREE ROAD, NW SUITE 2300  
ATLANTA, GA 30305

<b>Call Sign</b> WHE745	<b>File Number</b>
<b>Radio Service</b> RP - Broadcast Auxiliary Remote Pickup	
<b>Regulatory Status</b> PMRS	
<b>Frequency Coordination Number</b>	

FCC Registration Number (FRN): 0023190655

<b>Grant Date</b> 02-27-1996	<b>Effective Date</b> 08-05-2014	<b>Expiration Date</b> 12-01-2021	<b>Print Date</b> 11-20-2014
---------------------------------	-------------------------------------	--------------------------------------	---------------------------------

**STATION TECHNICAL SPECIFICATIONS**

**Fixed Location Address or Mobile Area of Operation**

**Loc. 1 Address:** PRESSON HILL TOWER  
**City:** SANTA CLARA    **County:** SANTA CLARA    **State:** CA  
**Lat (NAD83):** 37-09-59.8 N    **Long (NAD83):** 121-55-34.8 W    **ASR No.:**    **Ground Elev:** 1023.5

**Antennas**

Loc No.	Ant No.	Frequencies (MHz)	Sta. Cls.	No. Units	No. Pagers	Emission Designator	Output Power (watts)	ERP (watts)	Ant. Ht./Tp (meters)	Ant. AAT (meters)	Construct Deadline Date
1	1	000450.2125000	FB2	1		25K0F3E	100.000		38.0	0.0	

**Control Points**

**Associated Call Signs**

**Waivers/Conditions:**

The license term is concurrent with the parent station licensed with FAC ID 34471

The license term is concurrent with the parent station licensed with FAC ID 34471.

**Conditions:**

Pursuant to §309(h) of the Communications Act of 1934, as amended, 47 U.S.C. §309(h), this license is subject to the following conditions: This license shall not vest in the licensee any right to operate the station nor any right in the use of the frequencies designated in the license beyond the term thereof nor in any other manner than authorized herein. Neither the license nor the right granted thereunder shall be assigned or otherwise transferred in violation of the Communications Act of 1934, as amended. See 47 U.S.C. § 310(d). This license is subject in terms to the right of use or control conferred by §706 of the Communications Act of 1934, as amended. See 47 U.S.C. §606.

**REFERENCE COPY**

This is not an official FCC license. It is a record of public information contained in the FCC's licensing database on the date that this reference copy was generated. In cases where FCC rules require the presentation, posting, or display of an FCC license, this document may not be used in place of an official FCC license.



**Federal Communications Commission  
Wireless Telecommunications Bureau**

**RADIO STATION AUTHORIZATION**

LICENSEE: RADIO LICENSE HOLDINGS LLC

RADIO LICENSE HOLDINGS LLC  
3280 PEACHTREE ROAD, NW SUITE 2300  
ATLANTA, GA 30305

<b>Call Sign</b> WHE744	<b>File Number</b>
<b>Radio Service</b> RP - Broadcast Auxiliary Remote Pickup	
<b>Regulatory Status</b> PMRS	
<b>Frequency Coordination Number</b>	

FCC Registration Number (FRN): 0023190655

<b>Grant Date</b> 02-27-1996	<b>Effective Date</b> 08-06-2014	<b>Expiration Date</b> 12-01-2021	<b>Print Date</b> 11-20-2014
---------------------------------	-------------------------------------	--------------------------------------	---------------------------------

**STATION TECHNICAL SPECIFICATIONS**

**Fixed Location Address or Mobile Area of Operation**

**Loc. 1 Address:** East Bay Hills Grizzly Peak Boulevard  
**City:** Berkeley **County:** ALAMEDA **State:** CA  
**Lat (NAD83):** 37-52-24.5 N **Long (NAD83):** 122-13-11.1 W **ASR No.:** **Ground Elev:** 520.5

**Antennas**

Loc No.	Ant No.	Frequencies (MHz)	Sta. Cls.	No. Units	No. Pagers	Emission Designator	Output Power (watts)	ERP (watts)	Ant. Ht./Tp meters	Ant. AAT meters	Construct Deadline Date
1	1	000450.21250000	FB2	1		25K0F3E	15,000	100,000	30.5		

**Control Points**

**Control Pt. No. 1**

**Address:** 900 Front Street  
3rd Floor  
**City:** San Francisco **County:** SAN FRANCISCO **State:** CA **Telephone Number:** (415)954-8100

**Conditions:**

Pursuant to §309(h) of the Communications Act of 1934, as amended, 47 U.S.C. §309(h), this license is subject to the following conditions: This license shall not vest in the licensee any right to operate the station nor any right in the use of the frequencies designated in the license beyond the term thereof nor in any other manner than authorized herein. Neither the license nor the right granted thereunder shall be assigned or otherwise transferred in violation of the Communications Act of 1934, as amended. See 47 U.S.C. § 310(d). This license is subject in terms to the right of use or control conferred by §706 of the Communications Act of 1934, as amended. See 47 U.S.C. §606.

**Licensee Name:** RADIO LICENSE HOLDINGS LLC

**Call Sign:** WHE744

**File Number:**

**Print Date:** 11-20-2014

**Associated Call Signs**

WZZ799

---

**Waivers/Conditions:**

The license term is concurrent with the parent station licensed with FAC ID 34471

The license term is concurrent with the parent station licensed with FAC ID 34471.

**REFERENCE COPY**

This is not an official FCC license. It is a record of public information contained in the FCC's licensing database on the date that this reference copy was generated. In cases where FCC rules require the presentation, posting, or display of an FCC license, this document may not be used in place of an official FCC license.



**Federal Communications Commission  
Wireless Telecommunications Bureau**

**RADIO STATION AUTHORIZATION**

LICENSEE: RADIO LICENSE HOLDINGS LLC

RADIO LICENSE HOLDINGS LLC  
3280 PEACHTREE ROAD, NW SUITE 2300  
ATLANTA, GA 30305

<b>Call Sign</b> WHE743	<b>File Number</b>
<b>Radio Service</b> RP - Broadcast Auxiliary Remote Pickup	
<b>Regulatory Status</b> PMRS	
<b>Frequency Coordination Number</b>	

FCC Registration Number (FRN): 0023190655

<b>Grant Date</b> 02-12-1990	<b>Effective Date</b> 08-06-2014	<b>Expiration Date</b> 12-01-2021	<b>Print Date</b> 11-20-2014
---------------------------------	-------------------------------------	--------------------------------------	---------------------------------

**STATION TECHNICAL SPECIFICATIONS**

**Fixed Location Address or Mobile Area of Operation**

**Loc. 1 Address:** MOUNT DIABLO  
**City:** WALNUT CREEK     **County:** CONTRA COSTA     **State:** CA  
**Lat (NAD83):** 37-52-53.7 N     **Long (NAD83):** 121-55-08.9 W     **ASR No.:** 1014626     **Ground Elev:** 1091.0

**Antennas**

Loc No.	Ant No.	Frequencies (MHz)	Sta. Cls.	No. Units	No. Pagers	Emission Designator	Output Power (watts)	ERP (watts)	Ant. Ht./Tp meters	Ant. AAT meters	Construct Deadline Date
1	1	000450.21250000	FB2	1		25K0F3E	100,000	262,000	69.0		

**Control Points**

**Associated Call Signs**

**Waivers/Conditions:**

The license term is concurrent with the parent station licensed with FAC ID 34471

The license term is concurrent with the parent station licensed with FAC ID 34471.

**Conditions:**

Pursuant to §309(h) of the Communications Act of 1934, as amended, 47 U.S.C. §309(h), this license is subject to the following conditions: This license shall not vest in the licensee any right to operate the station nor any right in the use of the frequencies designated in the license beyond the term thereof nor in any other manner than authorized herein. Neither the license nor the right granted thereunder shall be assigned or otherwise transferred in violation of the Communications Act of 1934, as amended. See 47 U.S.C. § 310(d). This license is subject in terms to the right of use or control conferred by §706 of the Communications Act of 1934, as amended. See 47 U.S.C. §606.

**REFERENCE COPY**

This is not an official FCC license. It is a record of public information contained in the FCC's licensing database on the date that this reference copy was generated. In cases where FCC rules require the presentation, posting, or display of an FCC license, this document may not be used in place of an official FCC license.



**Federal Communications Commission  
Wireless Telecommunications Bureau**

**RADIO STATION AUTHORIZATION**

LICENSEE: RADIO LICENSE HOLDINGS LLC

RADIO LICENSE HOLDINGS LLC  
3280 PEACHTREE ROAD, NW SUITE 2300  
ATLANTA, GA 30305

<b>Call Sign</b> KPF205	<b>File Number</b>
<b>Radio Service</b> RP - Broadcast Auxiliary Remote Pickup	
<b>Regulatory Status</b> PMRS	
<b>Frequency Coordination Number</b>	

FCC Registration Number (FRN): 0023190655

<b>Grant Date</b> 06-22-1984	<b>Effective Date</b> 08-05-2014	<b>Expiration Date</b> 12-01-2021	<b>Print Date</b> 11-20-2014
---------------------------------	-------------------------------------	--------------------------------------	---------------------------------

**STATION TECHNICAL SPECIFICATIONS**

**Fixed Location Address or Mobile Area of Operation**

**Loc. 1 Address:** MT TAMALPAIS MIDDLE PEAK  
**City:** SAN RAFAEL **County:** MARIN **State:** CA  
**Lat (NAD83):** 37-55-43.7 N **Long (NAD83):** 122-35-14.9 W **ASR No.:** **Ground Elev:** 762.0

**Antennas**

Loc No.	Ant No.	Frequencies (MHz)	Sta. Cls.	No. Units	No. Pagers	Emission Designator	Output Power (watts)	ERP (watts)	Ant. Ht./Tp meters	Ant. AAT meters	Construct Deadline Date
1	1	000450.21250000	FB2	1		25K0F3E	75.000	150.000	17.0		

**Control Points**

**Control Pt. No. 1**  
**Address:** MT TAMALPAIS MIDDLE  
**City:** P **County:** **State:** AK **Telephone Number:**

**Associated Call Signs**

**Conditions:**  
Pursuant to §309(h) of the Communications Act of 1934, as amended, 47 U.S.C. §309(h), this license is subject to the following conditions: This license shall not vest in the licensee any right to operate the station nor any right in the use of the frequencies designated in the license beyond the term thereof nor in any other manner than authorized herein. Neither the license nor the right granted thereunder shall be assigned or otherwise transferred in violation of the Communications Act of 1934, as amended. See 47 U.S.C. § 310(d). This license is subject in terms to the right of use or control conferred by §706 of the Communications Act of 1934, as amended. See 47 U.S.C. §606.

**Licensee Name:** RADIO LICENSE HOLDINGS LLC

**Call Sign:** KPF205

**File Number:**

**Print Date:** 11-20-2014

**Waivers/Conditions:**

The license term is concurrent with the parent station licensed with FAC ID 34471

The license term is concurrent with the parent station licensed with FAC ID 34471.

34471



**REFERENCE COPY**

This is not an official FCC license. It is a record of public information contained in the FCC's licensing database on the date that this reference copy was generated. In cases where FCC rules require the presentation, posting, or display of an FCC license, this document may not be used in place of an official FCC license.



**Federal Communications Commission  
Wireless Telecommunications Bureau**

**RADIO STATION AUTHORIZATION**

LICENSEE: RADIO LICENSE HOLDINGS LLC

RADIO LICENSE HOLDINGS LLC  
3280 PEACHTREE ROAD, NW SUITE 2300  
ATLANTA, GA 30305

<b>Call Sign</b> KPE832	<b>File Number</b>
<b>Radio Service</b> RP - Broadcast Auxiliary Remote Pickup	
<b>Regulatory Status</b> PMRS	
<b>Frequency Coordination Number</b>	

FCC Registration Number (FRN): 0023190655

<b>Grant Date</b> 11-04-1983	<b>Effective Date</b> 08-05-2014	<b>Expiration Date</b> 12-01-2021	<b>Print Date</b> 11-20-2014
---------------------------------	-------------------------------------	--------------------------------------	---------------------------------

**STATION TECHNICAL SPECIFICATIONS**

**Fixed Location Address or Mobile Area of Operation**

**Loc. 1 Address:** DUNBARTON BRIDGE  
**City:** FREMONT    **County:** ALAMEDA    **State:** CA  
**Lat (NAD83):** 37-31-38.8 N    **Long (NAD83):** 122-06-08.9 W    **ASR No.:**    **Ground Elev:** 1.0

**Antennas**

Loc No.	Ant No.	Frequencies (MHz)	Sta. Cls.	No. Units	No. Pagers	Emission Designator	Output Power (watts)	ERP (watts)	Ant. Ht./Tp meters	Ant. AAT meters	Construct Deadline Date
1	1	000450.01000000	FB	1		10K0F3E	25,000	177,000	17.0		

**Control Points**

**Associated Call Signs**

**Waivers/Conditions:**

The license term is concurrent with the parent station licensed with FAC ID 34471  
The license term is concurrent with the parent station licensed with FAC ID 34471.

**Conditions:**

Pursuant to §309(h) of the Communications Act of 1934, as amended, 47 U.S.C. §309(h), this license is subject to the following conditions: This license shall not vest in the licensee any right to operate the station nor any right in the use of the frequencies designated in the license beyond the term thereof nor in any other manner than authorized herein. Neither the license nor the right granted thereunder shall be assigned or otherwise transferred in violation of the Communications Act of 1934, as amended. See 47 U.S.C. § 310(d). This license is subject in terms to the right of use or control conferred by §706 of the Communications Act of 1934, as amended. See 47 U.S.C. §606.

**REFERENCE COPY**

This is not an official FCC license. It is a record of public information contained in the FCC's licensing database on the date that this reference copy was generated. In cases where FCC rules require the presentation, posting, or display of an FCC license, this document may not be used in place of an official FCC license.



**Federal Communications Commission  
Wireless Telecommunications Bureau**

**RADIO STATION AUTHORIZATION**

LICENSEE: RADIO LICENSE HOLDINGS LLC

RADIO LICENSE HOLDINGS LLC  
3280 PEACHTREE ROAD, NW SUITE 2300  
ATLANTA, GA 30305

<b>Call Sign</b> KMJ577	<b>File Number</b>
<b>Radio Service</b> RP - Broadcast Auxiliary Remote Pickup	
<b>Regulatory Status</b> PMRS	
<b>Frequency Coordination Number</b>	

FCC Registration Number (FRN): 0023190655

<b>Grant Date</b> 02-13-1986	<b>Effective Date</b> 08-05-2014	<b>Expiration Date</b> 12-01-2021	<b>Print Date</b> 11-20-2014
---------------------------------	-------------------------------------	--------------------------------------	---------------------------------

**STATION TECHNICAL SPECIFICATIONS**

**Fixed Location Address or Mobile Area of Operation**

- Loc. 1** Address: 900 FRONT ST  
City: SAN FRANCISCO County: SAN FRANCISCO State: CA  
Lat (NAD83): 37-47-59.7 N Long (NAD83): 122-23-58.9 W ASR No.: Ground Elev: 5.0
- Loc. 2** Address: TRANSMITTER BLDG BM-7 DUMBARTON RD  
City: FREMONT County: SAN FRANCISCO State: CA  
Lat (NAD83): 37-31-38.8 N Long (NAD83): 122-06-08.9 W ASR No.: Ground Elev: 1.0
- Loc. 3** Area of operation  
Operating within a km radius around fixed location 2

**Antennas**

Loc No.	Ant No.	Frequencies (MHz)	Sta. Cls.	No. Units	No. Pagers	Emission Designator	Output Power (watts)	ERP (watts)	Ant. Ht./Tp meters	Ant. AAT meters	Construct Deadline Date
1	1	000450.70000000	FB	1		50K0F3E	75.000	186.000	17.0		
1	1	000455.65000000	FB	1		50K0F3E	75.000	186.000	17.0		
2	1	000450.70000000	FB	1		50K0F3E	100.000		12.0		

**Conditions:**

Pursuant to §309(h) of the Communications Act of 1934, as amended, 47 U.S.C. §309(h), this license is subject to the following conditions: This license shall not vest in the licensee any right to operate the station nor any right in the use of the frequencies designated in the license beyond the term thereof nor in any other manner than authorized herein. Neither the license nor the right granted thereunder shall be assigned or otherwise transferred in violation of the Communications Act of 1934, as amended. See 47 U.S.C. § 310(d). This license is subject in terms to the right of use or control conferred by §706 of the Communications Act of 1934, as amended. See 47 U.S.C. §606.

Licensee Name: RADIO LICENSE HOLDINGS LLC

Call Sign: KMJ577

File Number:

Print Date: 11-20-2014

**Antennas**

Loc No.	Ant No.	Frequencies (MHz)	Sta. Cls.	No. Units	No. Pagers	Emission Designator	Output Power (watts)	ERP (watts)	Ant. Ht./Tp meters	Ant. AAT meters	Construct Deadline Date
2	1	000455.65000000	FB	1		50K0F3E	100.000		12.0		
3	1	000450.70000000	MO	12		50K0F3E	75.000				
3	1	000455.65000000	MO	12		50K0F3E	75.000				

---

**Control Points**

---

**Associated Call Signs**


---

**Waivers/Conditions:**

The license term is concurrent with the parent station licensed with FAC ID 34471

The license term is concurrent with the parent station licensed with FAC ID 34471.

ORIGINAL



1776 K STREET NW  
WASHINGTON, DC 20006  
PHONE 202.719.7000  
FAX 202.719.7049

7925 JONES BRANCH DRIVE  
McLEAN, VA 22102  
PHONE 703.905.2800  
FAX 703.905.2820

www.wileyrein.com

2015 MAR 13 10 09 AM

March 13, 2015

Mark Lipp  
202.719.7503  
mlipp@wileyrein.com

Accepted / Filed

MAR 13 2015

**BY HAND DELIVERY**

Marlene H. Dortch, Esq.  
Secretary  
Federal Communications Commission  
445 12th Street, SW  
#TW-A325  
Washington, DC 20554

Federal Communications Commission  
Office of the Secretary

Re: **Notification of Relocation of Main Studio and Change in Remote Control Point**

**Radio License Holdings LLC**

Station KGO(AM), San Francisco, California

Facility Identifier Number 34471

Station KSFO(AM), San Francisco, California

Facility Identifier Number 34472

**Radio License Holding SRC LLC**

Station KFOG(FM), San Francisco, California

Facility Identifier Number 54770

Station KNBR(AM), San Francisco, California

Facility Identifier Number 35208

Station KSAN(FM), San Mateo, California


Facility Identifier Number 14484

Station KTCT(AM), San Mateo, California

Facility Identifier Number 51188

Dear Ms. Dortch:

This letter is filed in triplicate on behalf of Radio License Holdings LLC and Radio License Holding SRC LLC, licensees of the Stations referred to above, to notify the Commission that the main studio location and remote control point of each Station has changed to **750 Battery Street, 3<sup>rd</sup> Floor, San Francisco, California 94111**. This location complies with Section 73.1125 of the Commission's Rules. Please update each record to reflect this new address.



Marlene H. Dortch, Esq.  
March 13, 2015  
Page 2

If there are any questions about this Notification, kindly contact undersigned counsel for Radio License Holdings LLC and Radio License Holding SRC LLC.

Sincerely,

  
Mark Lipp