

(<http://www.fcc.gov>)



Licensing and Management System

FRN: 0006192702 | [Search \(/dataentry/public/tv/...](#) [Log Out \(/dataentry/j_spring_security_logout\)](#)

New NCE FM Construction Permit Application

Application Submitted

Approved by OMB (Office of Management and Budget) 3060-0027 September 2014

[FAQ \(/dataentry/api/download/faq\)](/dataentry/api/download/faq)

[Download Reference Copy \(/dataentry/api/download/draftcopy/FM/25076ff37c7bc216017c7be18702000b\)](/dataentry/api/download/draftcopy/FM/25076ff37c7bc216017c7be18702000b)

Your application has been submitted for processing.

- Please pay any **fees** associated with this application.
- Use the assigned **File Number** when referencing this application in the future.
- The progress of this application can be tracked on the **Applications** page.

Application Summary

File Number:

0000165749

Application Purpose:

New NCE FM CP

Status:

Pending

Date Submitted:

11/02/2021

Applicant Information

Name:

Great Plains Christian Radio, Inc.

Title:

Address:

PO Box 991
Meade, KS 67864
United States

Phone:

+1 (785) 694-1677

Email:

mike@kjil.com

[View Submitted Applications](#)

Technical problems or trouble accessing the system? Submit a help request for assistance (<https://esupport.fcc.gov/request.htm>) or contact (877) 480-3201 or TTY: (717) 338-2824

Federal Communications Commission
45 L Street NE
Washington, DC 20554

Phone: 1-888-225-5322

TTY: 1-888-835-5322

Fax: 1-866-418-0232

Contact Us (<http://www.fcc.gov/contact-us>)

Website Policies & Notices (<https://www.fcc.gov/general/website-notice>)

Privacy Policy (<https://www.fcc.gov/general/privacy-policy>)

FOIA (<https://www.fcc.gov/general/foia-0>)

No Fear Act Data (<https://www.fcc.gov/general/no-fear-act-data>)

FCC Digital Strategy (<https://www.fcc.gov/digitalstrategy>)

Open Government Directive (<https://www.fcc.gov/general/open-government-fcc>)

Plain Writing Act (<https://www.fcc.gov/general/plain-writing-fcc>)

RSS Feeds & Email Updates (<https://www.fcc.gov/general/rss-feeds-and-email-updates-fcc>)

Accessibility (<https://www.fcc.gov/accessibility/program>)

About the FCC (<https://www.fcc.gov/about/overview>)

Proceedings & Actions (<https://www.fcc.gov/proceedings-actions>)

Licensing & Databases (<https://www.fcc.gov/licensing>)

Reports & Research (<https://www.fcc.gov/reports-research>)

News & Events (<https://www.fcc.gov/news-events>)

For Consumers (<https://www.fcc.gov/consumers>)

Consumer (<https://www.fcc.gov/consumer-and-governmental-affairs>)

Enforcement (<https://www.fcc.gov/enforcement>)

Inspector General (<https://www.fcc.gov/inspector-general>)

International (<https://www.fcc.gov/international>)

Media (<https://www.fcc.gov/media>)

Public Safety (<https://www.fcc.gov/public-safety-and-homeland-security>)

Wireless (<https://www.fcc.gov/wireless-telecommunications>)

Wireline (<https://www.fcc.gov/wireline-competition>)

Offices (<https://www.fcc.gov/offices-bureaus>)



(REFERENCE COPY - Not for submission)
New NCE FM Construction Permit Application

File Number: **0000165749** | Submit Date: **11/02/2021** | Lead Call Sign: | FRN: **0006192702**
Service: **Full Power FM** | Purpose: **New NCE FM CP** | Status: **Pending** | Status Date: **11/02/2021** | Filing Status: **Active**

General Information

Section	Question	Response
Attachments	Are attachments (other than associated schedules) being filed with this application?	Yes

Fees, Waivers, and Exemptions

Section	Question	Response
Waivers	Does this filing request a waiver of the Commission's rule (s)?	No
	Total number of rule sections involved in this waiver request:	N/A

Applicant Information

Applicant Name, Type, and Contact Information

Applicant	Address	Phone	Email	Applicant Type
Great Plains Christian Radio, Inc.	Michael Luskey, CEO/GM PO Box 991 Meade, KS 67864 United States	+1 (785) 694-1677	mike@kjil.com	Company

Contact Representatives (2)

Contact Name	Address	Phone	Email	Contact Type
John C. Trent, Esq. . <i>Counsel</i> Putbrese Hunsaker & Trent, P.C.	John C. Trent, Esq. 200 South Church Street Woodstock, VA 22664 United States	+1 (540) 459- 7646	fccman3@shentel. net	Legal Representative
Larry P. Waggoner <i>Technical Consultant</i> Broadcast Technical Consultants	Larry Waggoner 8112 West Meadow Pass Wichita, KS 67205- 1647 United States	+1 (316) 519- 5138	larry@lpwagg.com	Technical Representative

Eligibility Certifications

Section	Question	Response
Eligibility Certifications	The applicant certifies that it is a:	Nonprofit educational organization, other than as described above.
	The applicant certifies that the Commission has previously granted a broadcast application identified here by file number that found this applicant qualified as a noncommercial educational entity with a qualifying educational program, and that the applicant will use the proposed station to advance a program similar to that the Commission has found qualifying in applicant's previous application.	Yes

The applicant certifies that its governing documents (e.g., articles of incorporation, by-laws, charter, enabling statute, and/or other pertinent organizational document) permit the applicant to advance an educational program and that there is no provision in any of those documents that would restrict the applicant from advancing an educational program or complying with any Commission rule, policy, or provision of the Communications Act of 1934, as amended.

Yes

Parties to the Application (10)

Party Name	Address	Phone	Email	Positional Interest
Michael Luskey <i>Director/CEO/GM</i> GREAT PLAINS CHRISTIAN RADIO, INC.	PO Box 991 909 W. Carthage MEADE, KS 67864	+1 (785) 694- 1677	mike@kjil. com	Positional Interest: Director Citizenship: United States Percentage of Votes: 11.11% Percentage of Total Assets: 0.0%
Frank York <i>Director</i> GREAT PLAINS CHRISTIAN RADIO, INC.	PO Box 178 Ashland, KS 67831	+1 (785) 694- 1677	mike@kjil. com	Positional Interest: Director Citizenship: United States Percentage of Votes: 11.11% Percentage of Total Assets: 0.0%
Dick Unruh <i>Director</i> GREAT PLAINS CHRISTIAN RADIO, INC.	18129 20 Road MEADE, KS 67864	+1 (785) 694- 1677	mike@kjil. com	Positional Interest: Director Citizenship: United States Percentage of Votes: 11.11% Percentage of Total Assets: 0.0%
Kim Unruh <i>Director</i> GREAT PLAINS CHRISTIAN RADIO, INC.	321 N. 5th Street Cimarron, KS 67835	+1 (785) 694- 1677	mike@kjil. com	Positional Interest: Director Citizenship: United States Percentage of Votes: 11.11% Percentage of Total Assets: 0.0%
Dale Nuss GREAT PLAINS CHRISTIAN RADIO, INC.	1082 US Highway 56 Hillsboro, KS 67063	+1 (785) 694- 1677	mike@kjil. com	Positional Interest: Director Citizenship: United States Percentage of Votes: 11.11% Percentage of Total Assets: 0.0%

Craig Mock <i>Director</i> GREAT PLAINS CHRISTIAN RADIO, INC.	1401 Hi Street Dodge City, KS 67801	+1 (785) 694- 1677	mike@kjil. com	Positional Interest: Director Citizenship: United States Percentage of Votes: 11.11% Percentage of Total Assets: 0.0%
Lee Isaac <i>Director</i> GREAT PLAINS CHRISTIAN RADIO, INC.	PO Box 521 Hugoton, KS 67951	+1 (785) 694- 1677	mike@kjil. com	Positional Interest: Director Citizenship: United States Percentage of Votes: 11.11% Percentage of Total Assets: 0.0%
Kyle Campbell <i>Director</i> GREAT PLAINS CHRISTIAN RADIO, INC.	1708 Linden Lane Abilene, KS 67410	+1 (785) 694- 1677	mike@kjil. com	Positional Interest: Director Citizenship: United States Percentage of Votes: 11.11% Percentage of Total Assets: 0.0%
Randy Caddell <i>Director</i> GREAT PLAINS CHRISTIAN RADIO, INC.	1202 A Street Garden City, KS 67846	+1 (785) 694- 1677	mike@kjil. com	Positional Interest: Director Citizenship: United States Percentage of Votes: 11.11% Percentage of Total Assets: 0.0%
GREAT PLAINS CHRISTIAN RADIO, INC.	PO Box 991 909 W. Carthage MEADE, KS 67864	+1 (785) 694- 1677	mike@kjil. com	Positional Interest: Entity Citizenship: United States Percentage of Votes: 0% Percentage of Total Assets: 0%

**Attributable
Interest**

Section	Question	Response
Equity and Financial Interests	Applicant certifies that equity and financial interests not listed in the Parties to the Application section are non-attributable pursuant to the notes to 47 C.F.R. Section 73.3555.	Yes
Other Authorizations	Does the applicant or any party to the application have an attributable interest in any other broadcast station(s).	Yes

**Legal
Certifications**

Section	Question	Response
---------	----------	----------

Character Issues	Applicant certifies that neither the applicant nor any party to the application has or had any interest in, or connection with: (a) any broadcast application in any proceeding where character issues were left unresolved or were resolved adversely against the applicant or party to the application; or (b) any pending broadcast application in which character issues have been raised.	Yes
Adverse Findings	Applicant certifies that, with respect to the applicant and each party to the application, no adverse finding has been made, nor has an adverse final action been taken by any court or administrative body in a civil or criminal proceeding brought under the provisions of any laws related to any of the following; any felony; mass media-related antitrust or unfair competition; fraudulent statements to another government unit; or discrimination.	Yes
Program Service Certification	Applicant certifies that it is cognizant of and will comply with its obligations as a Commission licensee to present a program service responsive to the issues of public concern facing the station's community of license and service area.	Yes
Local Public Notice	Applicant certifies that it has or will comply with the public notice requirements of 47 C.F.R. Section 73.3580.	Yes
Equal Employment Opportunity (EEO)	If the applicant proposes to employ five or more full-time employees, applicant certifies that it is filing simultaneously with this application a Broadcast EEO Model Program Report.	N/A
Financial	The applicant certifies that sufficient net liquid assets are on hand or that sufficient funds are available from committed sources to construct and operate the requested facilities for three months without revenue.	Yes
	The applicant certifies that this application is contingent upon receipt of a grant from a charitable organization, the approval of the budget of a school or university, or an appropriation from a state, county, municipality or other political supervision.	N/A

Alien Ownership

Question	Response
1) Is the applicant a foreign government or the representative of any foreign government as specified in Section 310(a) of the Communications Act?	No
2) Is the applicant an alien or the representative of an alien? (Section 310(b)(1))	No
3) Is the applicant a corporation, or non-corporate entity, that is organized under the laws of any foreign government? (Section 310(b)(2))	No
4) Is the applicant an entity of which more than one-fifth of the capital stock, or other equity or voting interest, is owned of record or voted by aliens or their representatives or by a foreign government or representative thereof or by any entity organized under the laws of a foreign country? (Section 310(b)(3))	No
5) Is the applicant directly or indirectly controlled by any other entity of which more than one-fourth of the capital stock, or other equity or voting interest, is owned of record or voted by aliens, their representatives, or by a foreign government or representative thereof, or by any entity organized under the laws of a foreign country? (Section 310(b)(4))	No
6) Has the applicant received a declaratory ruling(s) under Section 310(b)(4) of the Communications Act?	No
6a) Enter the citation of the applicable declaratory ruling by DA/FCC number or the FCC Record citation, release date, or any other identifying information.	
7) Has there been any change in the applicant's foreign ownership since issuance of the declaratory ruling(s) cited in response to Question 6?	

8) Does the applicant certify that it is in compliance with the terms and conditions of the foreign ownership declaratory ruling(s) cited in response to Question 6?	
9) In connection with this application, is the applicant filing a foreign ownership Petition for Declaratory Ruling pursuant to Section 310(b)(4) of the Communications Act?	No

Fair Distribution of Service

Section	Question	Response
Fair Distribution of Service	Applicant certifies that it provides a first aural (reception) service.	No
	Applicant certifies that: (a) it is a Tribal Applicant, as defined in 47 C.F.R. Section 73.7000; (b) the facilities proposed in this Application will provide Tribal Coverage, as defined in 47 C.F.R. Section 73.7000, of Tribal Lands occupied by the applicant Tribe(s); (c) the proposed community of license is located on Tribal Lands, as defined in 47 C.F.R. Section 73.7000; and (d) the proposed facility would be the first local Tribal-owned noncommercial educational transmission service at the proposed community of license.	No
	Applicant certifies that the proposed station will provide a first noncommercial aural service to (a) at least 10 percent of the people residing within the station's 60 dBu (1mV/m) service contour and (b) to a minimum of 2,000 people.	No
	Applicant certifies that the proposed station will provide a second noncommercial aural service, or an aggregated first and second noncommercial educational aural service, to (a) at least 10 percent of the people residing within the station's 60 dBu (1mV/m) service contour and (b) to a minimum of 2,000 people.	No

Point System Factors /Tiebreakers

Section	Question	Response
Established Local Applicant	Applicant certifies that for at least the 24 months immediately prior to application, and continuing through the present, it qualifies as a local applicant pursuant to 47 CFR Section 73.7000, and that it has placed documentation of its qualifications as an established local applicant in the applicant's public inspection file and has submitted to the Commission copies of the documentation.	No
	If the applicant certifies above that it qualifies for points as an "established local applicant," applicant pledges to maintain localism characteristics during the period from the grant of the construction permit until the station has achieved at least four years of on-air operations.	No

Diversity of Ownership	<p>Applicant certifies</p> <p>(1) that the principal community (city grade) contour of the proposed station does not overlap the principal community contour of any other authorized station (comparing radio to radio and television to television, including non-fill-in translator stations) in which any party to the application has an attributable interest as defined in 47 CFR Section 73.3555, and</p> <p>(2) that it has placed documentation of its diversity qualifications in the applicant's public inspection file and has submitted to the Commission copies of the documentation.</p>	No
	<p>Is the applicant's certification to the question above based on a pledge to divest an attributable broadcast interest or resign from an attributable positional interest?</p>	No
	<p>If the applicant certifies above that it qualifies for points for "diversity of ownership," applicant and any party to the application pledge to comply with the restrictions on station modifications and acquisitions, as defined in 47 CFR Section 73.7005, during the period from grant of the construction permit until the station has achieved at least four years of on-air operations:</p>	No
State-wide Network	<p>Applicant certifies that</p> <p>(a) it has NOT claimed a credit for diversity of ownership above;</p> <p>(b) it is one of the three specific types of organizations described in 47 C.F.R. Section 73.7003(b)(3); and</p> <p>(c) it has placed documentation of its qualifications in a local public inspection file and has submitted to the Commission copies of the documentation.</p>	No
Technical Parameters	<p>Applicant certifies that the numbers in the boxes below accurately reflect the new area and population that its proposal would serve with a 60 dBu signal measured in accordance with the standard predicted contours in 47 C.F.R. Section 73.313(c) and that it has documented the basis for its calculations in the local public inspection file and has submitted copies to the Commission. Major modification applicants should include new area proposed only (exclude any area already within the station's existing service area). (Points, if any, will be determined by FCC)</p>	Yes
	<p>New area served in square kilometers (excluding areas of water):</p>	884.0
	<p>Population served based on the most recent census block data from the United State:</p>	8535
Existing Authorizations	<p>By placing a number in the box, the applicant certifies that it and other parties to the application have, as of the date of the filing and pursuant to 47 C.F.R. Section 73.3555, attributable interests in the stated number of relevant broadcast station authorizations. Radio applicants should count all attributable full service radio stations, AM and FM, commercial and noncommercial, and FM translator stations other than fill-in stations or those identified in the second question (pledge to divest an attributable broadcast interest /resign from an attributable positional interest) under Diversity of Ownership above.</p>	12

Pending Applications	By placing a number in the box, the applicant certifies that it and other parties to the application have, as of the date of the filing and pursuant to 47 C.F.R. Section 73.3555, attributable interests in the stated number of pending applications for new or major changes to relevant broadcast stations. Radio applicants should count all attributable full service radio stations, AM and FM, commercial and noncommercial, and FM translator stations other than fill-in stations or those identified in the second question (pledge to divest an attributable broadcast interest/resign from an attributable positional interest) under Diversity of Ownership above.	10
Prior NCE applications	Applicant certifies that it applied for an NCE construction permit in a prior filing window and had its application accepted for filing and processed, but subsequently dismissed in favor of an applicant with superior points, or based on a tie-breaker preference.	No
	Applicant certifies that (1) it has been in continuous existence from the date of the previous filing window until the present, and (2) it does not hold any NCE construction permit or license.	N/A
Established Community Presence	Provide the date on which the applicant qualified as local. See 47 CFR Section 73.7000.	2021-11-02 00:00:00.0
	Applicant certifies that it has remained local at all times since this date.	No

Channel and Facility Information

Section	Question	Response
Proposed Community of License	State	Texas
	City	DALHART
	Channel	203
	Frequency	88.5
Facility Type	Facility Type	Noncommercial Educational
Station Class	Station Class	A

Antenna Location Data

Section	Question	Response
Antenna Structure Registration	Do you have an FCC Antenna Structure Registration (ASR) Number?	Yes
	ASR Number	1049747
Coordinates (NAD83)	Latitude	36° 06' 37.0" N+
	Longitude	102° 30' 39.0" W-
	Structure Type	TOWER-A free standing or guyed struct
	Overall Structure Height	97.2 meters
	Support Structure Height	91.4 meters
	Ground Elevation (AMSL)	1219 meters

Antenna Data	Height of Radiation Center Above Ground Level	Horizontal: 85 meters Vertical: 85 meters
	Height of Radiation Center Above Average Terrain	Horizontal: 83 meters Vertical: 83 meters
	Height of Radiation Center Above Mean Sea Level	Horizontal: 1304.0 meters Vertical: 1304.0 meters
	Effective Radiated Power	Horizontal: 1.0 Vertical: 1.0

**Antenna
Technical Data**

Section	Question	Response
Antenna Type	Antenna Type	Non-Directional

Directional Antenna Relative Field Value

Degree	Value	Degree	Value	Degree	Value	Degree	Value
--------	-------	--------	-------	--------	-------	--------	-------

Additional Azimuths

Degree	Value
--------	-------

**Technical
Certifications**

Section	Question	Response
Environmental Effect	Would a Commission grant of Authorization for this location be an action which may have a significant environmental effect? (See 47 C.F.R. Section 1.1306)	No
Broadcast Facility	Does the proposed facility comply with the applicable engineering standards and assignment requirements of 47 C.F.R. Sections 73.203, 73.207, 73.213, 73.315, 73.509, and 73.515?	Yes
Contour Protection	Does the proposed facility request processing pursuant to the contour protection provisions of 47 C.F.R Section 73.215?	No
Reasonable Site Assurance	Applicant certifies that it has reasonable assurance in good faith that the site or proposed structure at the location of its transmitting antenna will be available to the applicant for the applicant's intended purpose.	Yes
	If reasonable assurance is not based on applicant's ownership of the proposed site or structure, applicant certifies that it has obtained such reasonable assurance by contacting the owner or person possessing control of the site or structure.	Yes

Certification

Section	Question	Response
General Certification Statements	The Applicant waives any claim to the use of any particular frequency or of the electromagnetic spectrum as against the regulatory power of the United States because of the previous use of the same, whether by authorization or otherwise, and requests an Authorization in accordance with this application (See Section 304 of the Communications Act of 1934, as amended.)	

	<p>The Applicant certifies that neither the Applicant nor any other party to the application is subject to a denial of Federal benefits pursuant to §5301 of the Anti-Drug Abuse Act of 1988, 21 U.S.C. § 862, because of a conviction for possession or distribution of a controlled substance. This certification does not apply to applications filed in services exempted under §1.2002(c) of the rules, 47 CFR . See §1.2002(b) of the rules, 47 CFR § 1.2002(b), for the definition of "party to the application" as used in this certification § 1.2002(c). The Applicant certifies that all statements made in this application and in the exhibits, attachments, or documents incorporated by reference are material, are part of this application, and are true, complete, correct, and made in good faith.</p>	
Authorized Party to Sign	<p>FAILURE TO SIGN THIS APPLICATION MAY RESULT IN DISMISSAL OF THE APPLICATION AND FORFEITURE OF ANY FEES PAID</p> <p>Upon grant of this application, the Authorization Holder may be subject to certain construction or coverage requirements. Failure to meet the construction or coverage requirements will result in automatic cancellation of the Authorization. Consult appropriate FCC regulations to determine the construction or coverage requirements that apply to the type of Authorization requested in this application.</p> <p>WILLFUL FALSE STATEMENTS MADE ON THIS FORM OR ANY ATTACHMENTS ARE PUNISHABLE BY FINE AND/OR IMPRISONMENT (U.S. Code, Title 18, §1001) AND/OR REVOCATION OF ANY STATION AUTHORIZATION (U.S. Code, Title 47, §312(a)(1)), AND /OR FORFEITURE (U.S. Code, Title 47, §503).</p>	
	<p>I declare, under penalty of perjury, that I am an authorized representative of the above-named applicant for the Authorization(s) specified above.</p>	<p>Michael Luskey GM/CEO</p> <p>11/02/2021</p>

Attachments


File Name	Uploaded By	Attachment Type	Description	Upload Status
<u>Delhart Technical Exhibits.pdf</u>	Applicant	Technical Certifications	Delhart Technical Exhibits	Done with Virus Scan and /or Conversion
<u>DOC102521obi.gpcr-10252021135914.pdf</u>	Applicant	Attributable Interest	OBI	Done with Virus Scan and /or Conversion
<u>Eligibility Certification.GP.docx</u>	Applicant	Eligibility Certifications	Eligibility	Done with Virus Scan and /or Conversion
<u>Established Community Presence.docx</u>	Applicant	Point System Factor /Tie Breakers	Community	Done with Virus Scan and /or Conversion
<u>Garden City Technical Exhibits.pdf</u>	Applicant	Technical Certifications	Great Plains Technical Statement	Done with Virus Scan and /or Conversion
<u>Reasonable Assurance.GP.docx</u>	Applicant	Technical Certifications	Reasonable Assurance	Done with Virus Scan and /or Conversion

GREAT PLAINS CHRISTIAN RADIO
DELHART, TEXAS NEW STATION APPLICATION

This application is for a new Class A 88.1 MHz non-commercial FM station in Perryton, Texas. The proposed ASR #1049747 tower is owned by J.P. Jenkins, Inc. A tower access is attached to this statement. There are six stations licensed to Delhart. There is one AM, KXIT AM and three FM's KBEX, KTDH and KTDA. There are two FM translators, K2204GQ and K233BY.

The new station will be fully spaced, frequency wise, to all licensed stations in the area. The proposed 60 dBu (1.0 mv/m) contour will cover all of Perryton. The 60 dBu contour will have an area of 884.0 square kilometers. The 2020 US Census shows 8,535 persons living inside the contour area.

The FM Spacing Study for the proposed station, along with the Contour and Station Data, Coverage Map, signed Tower Access Statement and the Technical Certification Requirements are all attached to this report.



Larry P. Waggoner
Broadcast Technical Consultants
8112 West Meadow Pass
Wichita, KS 67205
(316) 519-5138
larry@lpwagg.com

Larry Waggoner
 Project: DALHART

10-26-2021

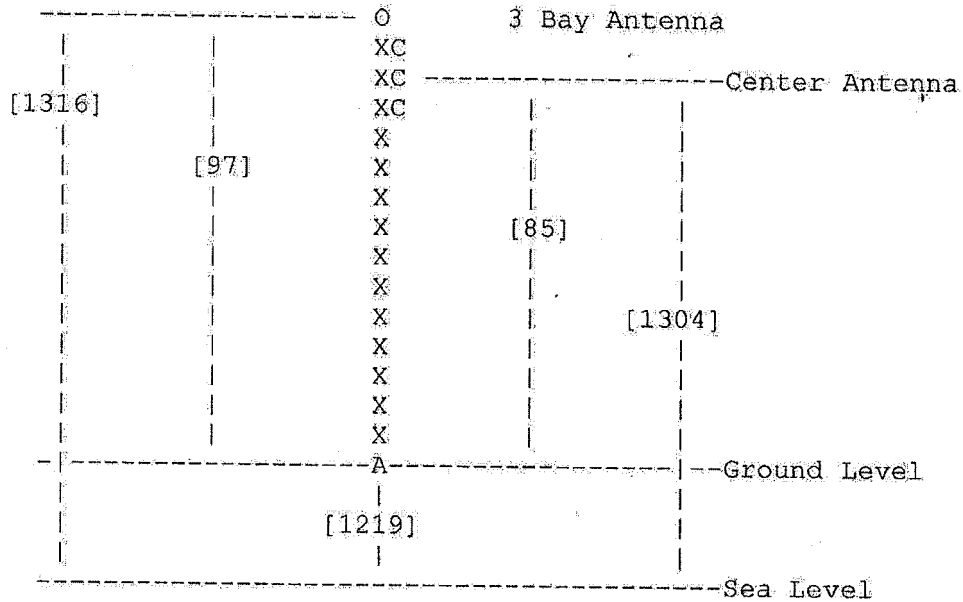
Site Coordinates: 36-06-37 North 102-30-39 West
 NGDC 30-Second Database is used in Continental US
 DEM-30 Database is used in AK, HI, and PR.

F(50,50) Contours

Azm (deg)	HAAT (mtrs)	70 dBu (km)	60 dBu (km)	Radial (mtrs)
0	66	8.4	14.8	1238
45	81	9.3	16.4	1223
90	98	10.2	18.3	1206
135	101	10.4	18.6	1203
180	110	10.8	19.5	1194
225	81	9.3	16.4	1223
270	71	8.7	15.4	1233
315	57	7.8	13.8	1247

Data in (feet) meters
 Overall Height Above Average Terrain: (272) 83 *
 Site Elevation AMSL: (3,999) 1,219
 Antenna Height Above Ground Level: (279) 85
 Antenna Center Above Sea Level: (4,278) 1,304
 Overall Ground Average Terrain AMSL: (4,006) 1,221
 Effective Radiated Power: 1.0000 kW *
 TV/FM Channel: 201

VERTICAL SKETCH



FM Study for: DALHART
 Location: DALHART, TX

FCC Database Date: 10/21/2021 36-06-37
 Channel Class: A 102-30-39

Contours calculated on direct line using 73.509(a)

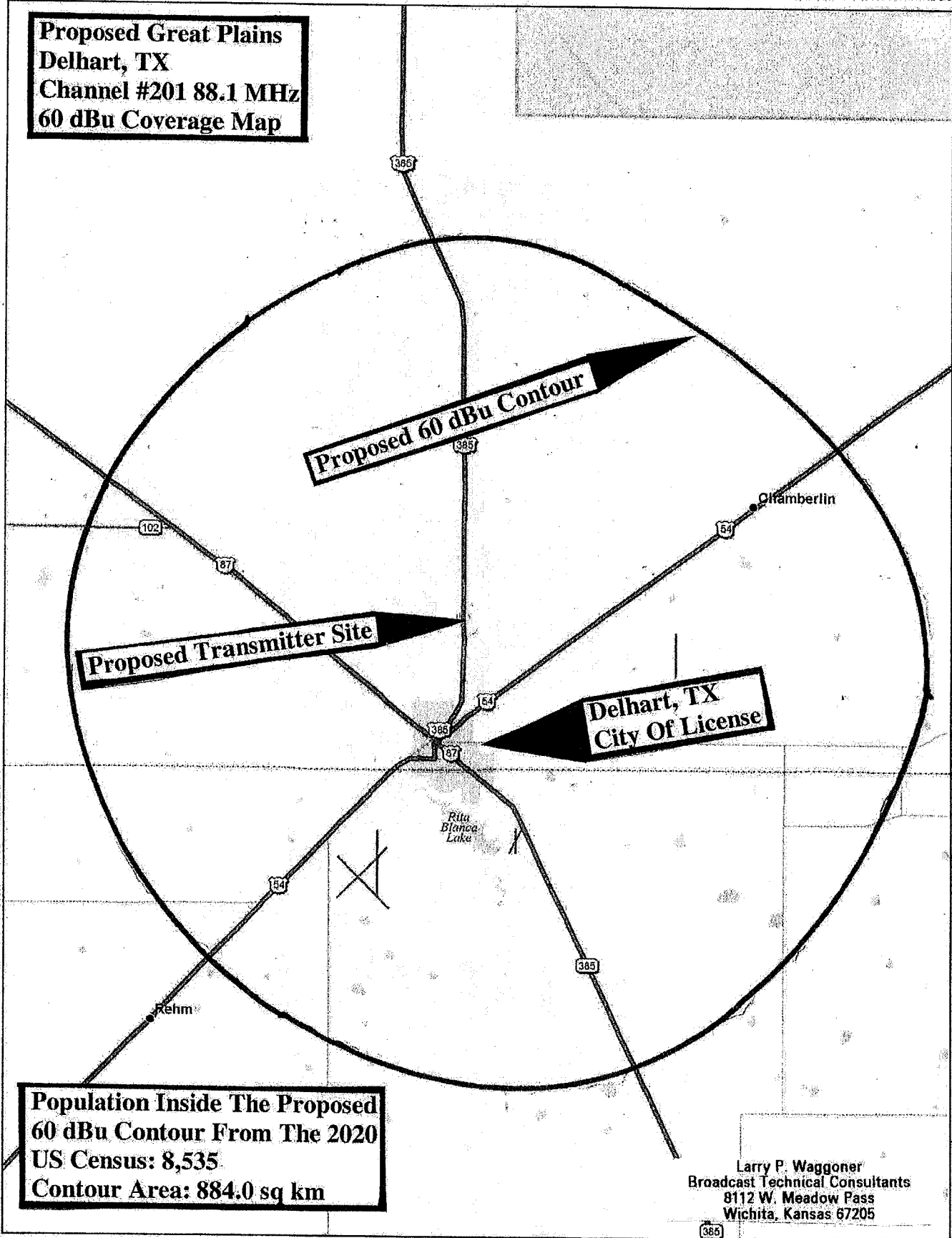
[*] by Distance indicates directional antenna used in calculation.
 [*] by HAAT indicates calculated as missing in database.

Call City, State Chan Class Freq kW Latitude Dist. Required
 Status Proponent File Number HAAT Longitude Azm. Clear (km)

>>>>>>> Study For Channel 201 88.1 MHz <<<<<<<<

KJDR	GUYMON, OK	201 A	88.1	1	36-40-27	112.4	115	
LIC	Fac. No. 175032	BLED	-20111212AHY	83	101-28-12	55.9	-2.6	SHORT
KJDR	F(50,10)	40 dBu =	44 km,	DALHARF(50,50)	60 dBu =	17 KM	+52 km	
DALHAR	F(50,10)	40 dBu =	57 km,	KJDR F(50,50)	60 dBu =	12 KM	+44 km	
KWAS	BORGER, TX	201 A	88.1	.3	35-40-42	112.0	115	
LIC	Fac. No. 72171		-20000154779	62	101-23-21	115.0	-3.0	SHORT
KWAS	F(50,10)	40 dBu =	45 km,	DALHARF(50,50)	60 dBu =	17 KM	+50 km	
DALHAR	F(50,10)	40 dBu =	57 km,	KWAS F(50,50)	60 dBu =	13 KM	+42 km	
KJRT	AMARILLO, TX	202 C3	88.3	20.0	35-06-50	127.0	89	
LIC	Fac. No. 72168		-20000142078	74	101-49-18	150.3	+38.0	CLEAR
KJRT	F(50,10)	54 dBu =	49 km,	DALHARF(50,50)	60 dBu =	17 KM	+61 km	
DALHAR	F(50,10)	54 dBu =	25 km,	KJRT F(50,50)	60 dBu =	30 KM	+72 km	
KJRT	AMARILLO, TX	202 C1	88.3	60.0	35-06-50	127.0	133	
APP	Fac. No. 72168		-20000147985	74	101-49-18	150.3	-6.0	SHORT
KJRT	F(50,10)	54 dBu =	65 km,	DALHARF(50,50)	60 dBu =	17 KM	+46 km	
DALHAR	F(50,10)	54 dBu =	25 km,	KJRT F(50,50)	60 dBu =	39 KM	+63 km	

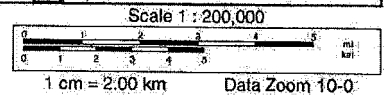
**Proposed Great Plains
Delhart, TX
Channel #201 88.1 MHz
60 dBu Coverage Map**



**Population Inside The Proposed
60 dBu Contour From The 2020
US Census: 8,535
Contour Area: 884.0 sq km**

Larry P. Waggoner
Broadcast Technical Consultants
8112 W. Meadow Pass
Wichita, Kansas 67205

Data use subject to license.
© 2004 DeLorme, Street Atlas USA © 2005.
www.delorme.com



GREAT PLAINS CHRISTIAN RADIO
TOWER ACCESS STATEMENT
DALHART, TEXAS

We own tower #1049747 in the town of Dalhart, Texas. Great Plains Christian Radio in Meade has approached us about renting space on the tower and we are willing to work with them to provide tower space if their application for expansion is approved by the Federal Communications Commission.

Full name: Matthew Reid

Position: Vice President of Operations

Address: 5811 34th Street

Phone number: (806) 795-5823

Email: mattreid@sbcglobal.net

A handwritten signature in black ink, appearing to read "Matthew Reid". The signature is written in a cursive style with a large, looping flourish at the end.

GREAT PLAINS CHRISTIAN RADIO, INC.
TECHNICAL CERTIFICATION REQUIREMENTS


This Great Plains Christian Radio, Inc. non-commercial new station application is in full compliance with the Commission's Technical Certification requirements. The requirements listed in Part 73.203, Availability of Channels, Part 73.207 Minimum Distance Station Separation, Part 73.213 Grandfathered Stations and Part 73.315 Station Location are requirements necessary only for commercial stations. This non-commercial FM band application is in compliance with Part 73.509, dealing with 1st, 2nd and 3rd adjacent channel and co-channel contour overlap. It is also in compliance with Part 73.515. The 60 dBu or 1.0 mV/m new station contour will cover the required area of the city of license.

GREAT PLAINS CHRISTIAN RADIO
DELHART, TEXAS NEW STATION APPLICATION

This application is for a new Class A 88.1 MHz non-commercial FM station in Perryton, Texas. The proposed ASR #1049747 tower is owned by J.P. Jenkins, Inc. A tower access is attached to this statement. There are six stations licensed to Delhart. There is one AM, KXIT AM and three FM's KBEX, KTDH and KTDA. There are two FM translators, K2204GQ and K233BY.

The new station will be fully spaced, frequency wise, to all licensed stations in the area. The proposed 60 dBu (1.0 mv/m) contour will cover all of Perryton. The 60 dBu contour will have an area of 884.0 square kilometers. The 2020 US Census shows 8,535 persons living inside the contour area.

The FM Spacing Study for the proposed station, along with the Contour and Station Data, Coverage Map, signed Tower Access Statement and the Technical Certification Requirements are all attached to this report.



Larry P. Waggoner
Broadcast Technical Consultants
8112 West Meadow Pass
Wichita, KS 67205
(316) 519-5138
larry@lprwagg.com

Larry Waggoner
 Project: DALHART

10-26-2021

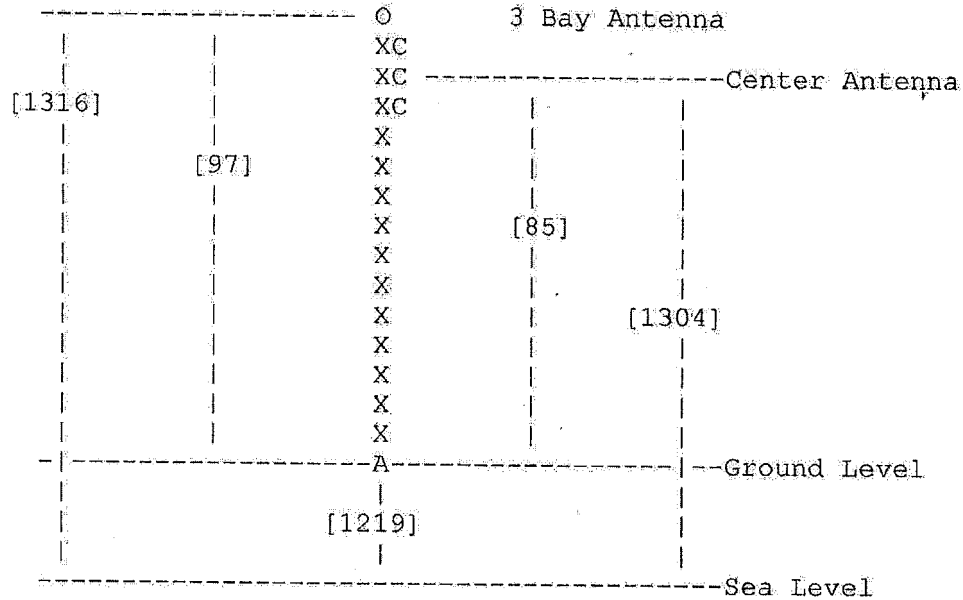
Site Coordinates: 36-06-37 North 102-30-39 West
 NGDC 30-Second Database is used in Continental US
 DEM-30 Database is used in AK, HI, and PR.

F(50,50) Contours

Azm (deg)	HAAT (mtrs)	70 dBu (km)	60 dBu (km)	Radial (mtrs)
0	66	8.4	14.8	1238
45	81	9.3	16.4	1223
90	98	10.2	18.3	1206
135	101	10.4	18.6	1203
180	110	10.8	19.5	1194
225	81	9.3	16.4	1223
270	71	8.7	15.4	1233
315	57	7.8	13.8	1247

Data in (feet) meters
 Overall Height Above Average Terrain: (272) 83 *
 Site Elevation AMSL: (3,999) 1,219
 Antenna Height Above Ground Level: (279) 85
 Antenna Center Above Sea Level: (4,278) 1,304
 Overall Ground Average Terrain AMSL: (4,006) 1,221
 Effective Radiated Power: 1.0000 kW *
 TV/FM Channel: 201

VERTICAL SKETCH



FM Study for: DALHART
Location: DALHART, TX

FCC Database Date: 10/21/2021 36-06-37
Channel Class: A 102-30-39

Contours calculated on direct line using 73.509(a)

[*] by Distance indicates directional antenna used in calculation.

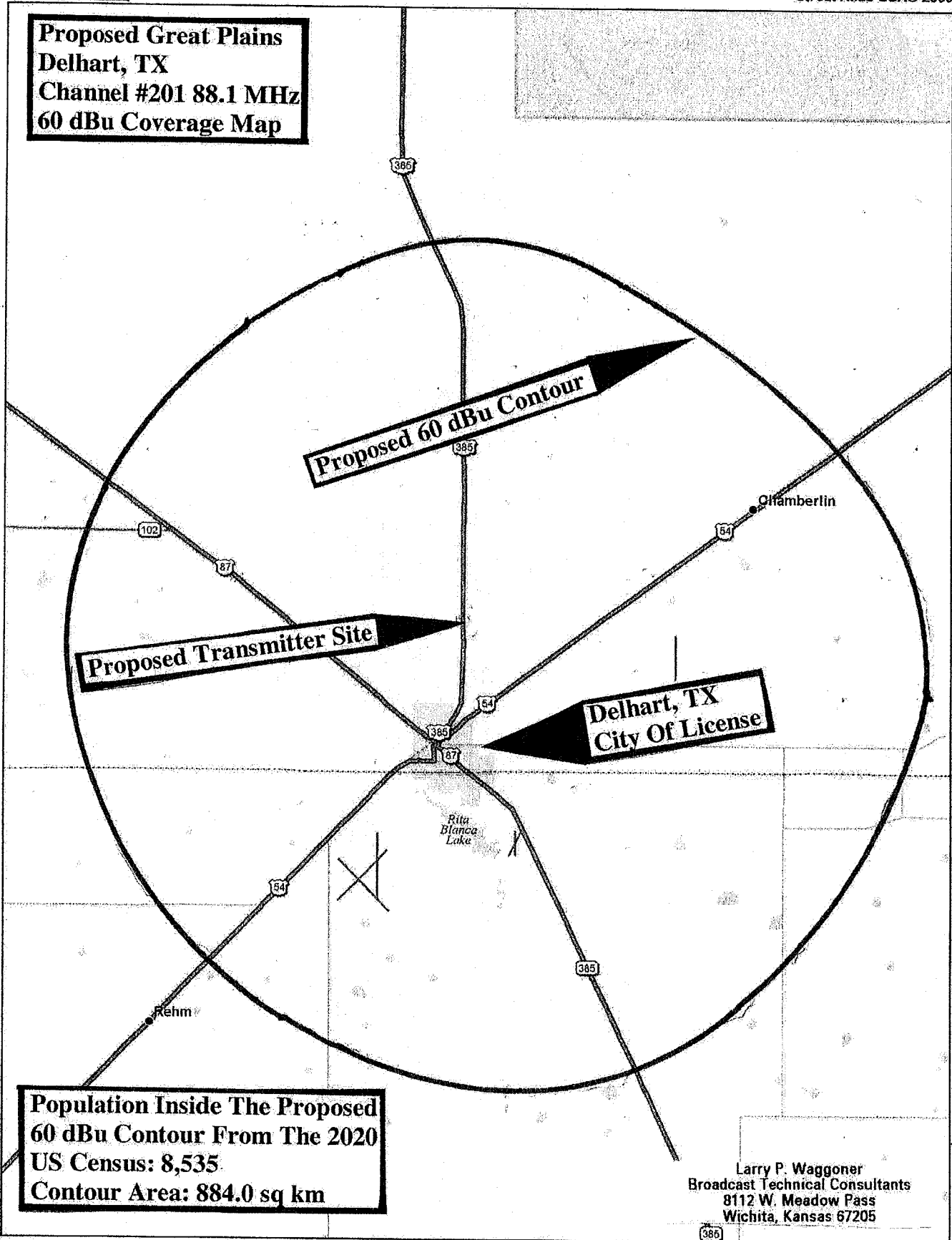
[*] by HAAT indicates calculated as missing in database.

Call Status	City, State	Proponent	Chan File	Class Number	Freq HAAT	kw	Latitude Longitude	Dist. Azm.	Required Clear (km)
-------------	-------------	-----------	-----------	--------------	-----------	----	--------------------	------------	---------------------

>>>>>>> Study For Channel 201 88.1 MHz <<<<<<<<

KJDR	GUYMON, OK		201 A	88.1	1		36-40-27	112.4	115	
LIC	Fac. No. 175032	BLEED	-20111212AHY	83			101-28-12	55.9	-2.6	SHORT
KJDR	F(50,10)	40 dBu =	44 km,	DALHARF(50,50)	60 dBu =	17 KM	+52 km			
DALHAR	F(50,10)	40 dBu =	57 km,	KJDR F(50,50)	60 dBu =	12 KM	+44 km			
KWAS	BORGER, TX		201 A	88.1	.3		35-40-42	112.0	115	
LIC	Fac. No. 72171		-20000154779	62			101-23-21	115.0	-3.0	SHORT
KWAS	F(50,10)	40 dBu =	45 km,	DALHARF(50,50)	60 dBu =	17 KM	+50 km			
DALHAR	F(50,10)	40 dBu =	57 km,	KWAS F(50,50)	60 dBu =	13 KM	+42 km			
KJRT	AMARILLO, TX		202 C3	88.3	20.0		35-06-50	127.0	89	
LIC	Fac. No. 72168		-20000142078	74			101-49-18	150.3	+38.0	CLEAR
KJRT	F(50,10)	54 dBu =	49 km,	DALHARF(50,50)	60 dBu =	17 KM	+61 km			
DALHAR	F(50,10)	54 dBu =	25 km,	KJRT F(50,50)	60 dBu =	30 KM	+72 km			
KJRT	AMARILLO, TX		202 C1	88.3	60.0		35-06-50	127.0	133	
APP	Fac. No. 72168		-20000147985	74			101-49-18	150.3	-6.0	SHORT
KJRT	F(50,10)	54 dBu =	65 km,	DALHARF(50,50)	60 dBu =	17 KM	+46 km			
DALHAR	F(50,10)	54 dBu =	25 km,	KJRT F(50,50)	60 dBu =	39 KM	+63 km			

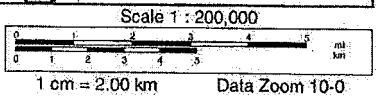
**Proposed Great Plains
Delhart, TX
Channel #201 88.1 MHz
60 dBu Coverage Map**



**Population Inside The Proposed
60 dBu Contour From The 2020
US Census: 8,535
Contour Area: 884.0 sq km**

Larry P. Waggoner
Broadcast Technical Consultants
8112 W. Meadow Pass
Wichita, Kansas 67205

Data use subject to license.
© 2004 DeLorme, Street Atlas USA© 2005.
www.delorme.com



GREAT PLAINS CHRISTIAN RADIO
TOWER ACCESS STATEMENT
DALHART, TEXAS

We own tower #1049747 in the town of Dalhart, Texas. Great Plains Christian Radio in Meade has approached us about renting space on the tower and we are willing to work with them to provide tower space if their application for expansion is approved by the Federal Communications Commission.

Full name: Matthew Reid

Position: Vice President of Operations

Address: 5811 34th Street

Phone number: (806) 795-5823

Email: mattreid@sbcglobal.net

A handwritten signature in black ink, appearing to read "Matthew Reid", is written over the printed name. The signature is fluid and cursive, with a large loop at the end.

GREAT PLAINS CHRISTIAN RADIO, INC.
TECHNICAL CERTIFICATION REQUIREMENTS

This Great Plains Christian Radio, Inc. non-commercial new station application is in full compliance with the Commission's Technical Certification requirements. The requirements listed in Part 73.203, Availability of Channels, Part 73.207 Minimum Distance Station Separation, Part 73.213 Grandfathered Stations and Part 73.315 Station Location are requirements necessary only for commercial stations. This non-commercial FM band application is in compliance with Part 73.509, dealing with 1st, 2nd and 3rd adjacent channel and co-channel contour overlap. It is also in compliance with Part 73.515. The 60 dBu or 1.0 mv/m new station contour will cover the required area of the city of license.

and Station(s)

Respondent is filing this report to cover the following License(s) and station(s):

Great Plains Christian Radio, Inc.	0008192702
------------------------------------	------------

8415	K218BS	BOOKER	TX	FX
9048	K211CF	PERRYTON	TX	FX
10904	KJLG	EMPORIA	KS	FM
12842	K294AI	SCANDIA	KS	FX
13682	K262EY	CONCORDIA	KS	FX
21057	K202BY	ENID	OK	FX
24899	K207BP	QUINTER	KS	FX
24987	KJIL	COPELAND	KS	FM
24993	K210BQ	WOODWARD	OK	FX
25115	K204CD	TRIBUNE	KS	FX
25695	K211CB	GUYMON	OK	FX
33373	K214AU	SHARON SPRINGS	KS	FX
33380	K223BS	NESS CITY	KS	FX
34368	K211FI	KEYES	OK	FX
34937	K220FA	HAVILAND	KS	FX
37087	K211CH	LEOTI	KS	FX
40115	KJRL	HERINGTON	KS	FM
60769	K203BW	HOLLY	CO	FX
73688	KJOV	WOODWARD	OK	FM
77526	K208FI	FELT	OK	FX
81144	KHYM	COPELAND	KS	FM
82411	K234AG	ASHLAND	KS	FX
82710	K219DC	ST. JOHN	KS	FX
83646	K220GA	LAMAR	CO	FX
83646	K206CW	FOLLETT	TX	FX
85821	K219MB	HUGOTON	KS	FX
88838	K204FY	FAIRVIEW	OK	FX
91678	DK201EV	GUYMON	OK	FX
93209	K207ET	HEALY	KS	FX
93438	K202DC	SHATTUCK	OK	FX
94131	K203FB	HAYS	KS	FX
122183	K262CW	WEATHERFORD	OK	FX

140879	K236AM	ELKHART	KS	FX
142233	K227DZ	ALVA	OK	FX
142235	K231BG	WAKEENEY	KS	FX
142236	K237DN	PRATT	KS	FX
142237	K222AX	JUNCTION CITY	KS	FX
142239	K295BU	DUMAS	TX	FX
142242	K243BD	SALINA	KS	FX
142244	K284DC	GRAND ISLAND	NE	FX
142269	K299AR	MCPHERSON	KS	FX
142276	K244EL	CLAY CENTER	KS	FX
142279	K232DH	ULYSSES	KS	FX
142283	K266BZ	NESS CITY	KS	FX
142289	K228EE	ELKHART	KS	FX
142297	K296FF	SPEARMAN	TX	FX
142307	K297AL	DIGHTON	KS	FX
152763	K250AT	BELLEVILLE	KS	FX
157028	K234BD	LAWTON	OK	FX
171769	KJIH	MANHATTAN	KS	FM
174174	KNGM	GUYMON	OK	FM
174179	KJLJ	SCOTT CITY	KS	FM
174184	KANQ	CHANUTE	KS	FM
174370	KJVL	HUTCHINSON	KS	FM
174874	KHEV	FAIRVIEW	OK	FM
175834	KJHL	BOISE CITY	OK	FM

Section II – Biennial Ownership Information

1. 47 C.F.R. Section 73.3613 Documents

Licensee Respondents that hold authorizations for one or more full power television, AM, and/or FM stations should list all contracts and other instruments set forth in 47 C.F.R. Section 73.3613(a) through (c) for the facility or facilities listed on this report. If the agreement is a network affiliation agreement, check the appropriate box. Otherwise, select "Other." Non-Licensee Respondents should select "Not Applicable" in response to this question.

Document Information	
Description of contract or instrument	Bylaws
Parties to contract or instrument	Members
Date of execution	12/1988
Date of expiration	01/2030
Agreement type (check all that apply)	Other Agreement Type: Bylaws

Eligibility Certification
Applications Approved for NCE Entity.

A sample of previous NCE approved applications

BPED-19880823MA
BMPED-20090115AIA
BAPED-20101223ABF

Established Community Presence.

The Applicant does not qualify as an established local applicant.

Reasonable Assurance

Please see Engineering Technical Exhibits for Reasonable Assurance.