



(REFERENCE COPY - Not for submission)

Assignments

Lead File Number: **0000137045** | Submit Date: **02/25/2021** | Lead Call Sign: **KULY** | FRN: **0027184407**

Service: **Full Power AM** | Purpose: **Assignment of Authorization** | Status: **Submitted** | Status Date: **02/25/2021**

Filing Status: **Active**

General Information

Section	Question	Response
Attachments	Are attachments (other than associated schedules) being filed with this application?	No

Fees, Waivers, and Exemptions

Section	Question	Response
Fees	Is the applicant exempt from FCC application Fees?	No
	Indicate reason for fee exemption:	
Waivers	Does this filing request a waiver of the Commission's rule(s)?	No
	Total number of rule sections involved in this waiver request:	

Application Type	Call Sign	Facility ID	Fee Code	Fee Amount
Assignment of Authorization	KSSA	77873	MPT	\$1,110.00
	KKJQ	33690	MPT	\$1,110.00
	KULY	198	MPT	\$1,110.00
	KWKR	67042	MPT	\$1,110.00
	K249FI	202617	MDL	\$160.00
	KHGN	199	MPT	\$1,110.00
	KSKL	71853	MPT	\$1,110.00
	K296HO	202616	MDL	\$160.00
	KBUF	33689	MPT	\$1,110.00
	KSKZ	60873	MPT	\$1,110.00
Total				\$9,200.00

Assignments Type

Question	Response
Is this application a pro forma Assignment of Authorization?	No
By answering "Yes" the Applicant certifies that the use of short form pro forma application is appropriate for this transaction?	
Is the Assignment Voluntary or Involuntary:	

Authorizations to be Assigned

Selected Call Signs

Call Sign	Facility ID	File Number	Service	City, State
-----------	-------------	-------------	---------	-------------

KULY	198	0000137045	AM	ULYSSES, KS
KBUF	33689	0000137046	AM	HOLCOMB, KS
KWKR	67042	0000137047	FM	LEOTI, KS
KSKL	71853	0000137048	FM	SCOTT CITY, KS
KHGN	199	0000137049	FM	HUGOTON, KS
KSSA	77873	0000137050	FM	INGALLS, KS
K249FI	202617	0000137051	FX	ULYSSES, KS
K296HO	202616	0000137052	FX	HOLCOMB, KS
KSKZ	60873	0000137053	FM	COPELAND, KS
KKJQ	33690	0000137054	FM	GARDEN CITY, KS

Assignment Questions

Question	Response
Were any of the authorizations that are the subject of this application obtained through the Commission's competitive bidding procedures (see 47 C.F.R. Sections 1.2111(a) and 73.5000)?	No
Were any of the authorizations that are the subject of this application obtained through the Commission's point system for reserved channel noncommercial educational stations (see 47 C.F.R. Sections 73.7001 and 73.7003)?	No
Have all such stations operated for at least 4 years with a minimum operating schedule since grant pursuant to the point system?	
Were any of the authorizations that are the subject of this application obtained after award of a dispositive Section 307(b) preference using the Tribal Priority, through Threshold Qualifications procedures, or through the Tribal Priority as applied before the NCE fair distribution analysis set forth in 47 C.F.R. § 73.7002(b)?	No
Have all such stations operated for at least 4 years with a minimum operating schedule since grant?	
Do both the assignor and assignee qualify for the Tribal Priority in all respects?	
LPFM Licenses Only: Has it been at least 18 months since the initial construction permit for the LPFM station was granted?	
LPFM Licenses Only: Does the assignment of the LPFM authorization satisfy the consideration restrictions of 47 CFR Section 73.865(a)(1)?	
LPFM Licenses Only: Were any of the LPFM authorizations that are subject to this application obtained through the Commission's point system for low power FM stations (see 47 CFR Section 73.872)?	
If yes to question above, have all such LPFM stations operated for at least four years since grant pursuant to the point system?" (options – Y/N. If Yes, nothing further required. No requires attachment as follows)"If no to new sub question, list pertinent authorizations in an Exhibit and include in the Exhibit a showing that the transaction is consistent with the requirements of 47 CFR Section 73.865(a)(3).	

Assignor Information

Assignor Name, Type, and Contact Information

Assignor	Type	Address	Phone	Email	FRN
----------	------	---------	-------	-------	-----

SOUTHWIND BROADCASTING, LLC	Limited	Ron Metzinger,	+1	tgilman@hinklaw.	0027184407
Doing Business As: SOUTHWIND	Liability	Receiver	(316)	com	
BROADCASTING, LLC, UNDER RON	Company	c/o Hinkle Law	267-		
METZINGER, RECEIVER		Firm LLC	2000		
		1617 North			
		Waterfront			
		Parkway, Suite			
		400			
		Wichita, KS 67206			
		United States			

**Assignor Contact
Representatives
(1)**

Contact Name	Address	Phone	Email	Contact Type
Ron Metzinger <i>Receiver</i> SOUTHWIND BROADCASTING, LLC	Ron Metzinger, Receiver c/o Hinkle Law Firm LLC 1617 North Waterfront Parkway, Suite 400 Wichita, KS 67206 United States	+1 (316) 267- 2000	tgilman@hinklaw. com	Receiver

**Assignor Legal
Certifications**

Section	Question	Response
Agreements for Sale /Transfer of Station	Assignor certifies that: (i) it has placed in Assignor's public inspection file(s) and submitted to the Commission as an Exhibit to this application copies of all agreements for the assignment /transfer of the station(s); (ii) these documents embody the complete and final understanding between Assignor and Assignee; and (iii) these agreements comply fully with the Commission's rules and policies	No
	If the transaction is involuntary, the Assignor certifies that court orders or other authorizing documents have been issued and that it has placed in the licensee's/permittee's public inspection file(s) and submitted to the Commission copies of such court orders or other authorizing documents.	
Other Authorizations	Please upload an attachment detailing the call signs, locations, and facility identifiers of all other broadcast stations in which assignee or any party to the application has an attributable interest.	N/A
Character Issues	Assignor certifies that neither licensee/permittee nor any party to the application has or has had any interest in, or connection with: (a) any broadcast application in any proceeding where character issues were left unresolved or were resolved adversely against the applicant or any party to the application or (b) any pending broadcast application in which character issues have been raised	Yes
Adverse Findings	Assignor certifies that, with respect to the Assignor and each party to the application, no adverse finding has been made, nor has an adverse final action been taken by any court or administrative body in a civil or criminal proceeding brought under the provisions of any law related to any of the following: any felony; mass media-related antitrust or unfair competition; fraudulent statements to another governmental unit; or discrimination.	Yes

Local Public Notice	Assignor certifies that it has or will comply with the public notice requirements of 47 C.F.R. Section 73.3580.	Yes
Auction Authorization	Assignor certifies that more than five years have passed since the issuance of the construction permit for the station being assigned, where that permit was acquired in an auction through the use of a bidding credit or other special measure.	N/A
Anti-Discrimination Certification	Assignor certifies that neither licensee/permittee nor any party to the application have violated the Commission's prohibition against discrimination on the basis of race, color, religion, national origin or sex in the sale of commercially operated AM, FM, TV, Class A TV or international broadcast stations.	Yes

Assignee Information

Assignee Name, Type, and Contact Information

Assignee	Type	Address	Phone	Email	FRN
Central Plains Finance LLC	Limited Liability Company	Shannon D. Wead Foulston Siefkin LLP 1551 North Waterfront Parkway, Suite 100 Wichita, KS 67206 United States	+1 (316) 291-9518	swead@foulston.com	0030531198

Section	Question	Response	File Number
Radio Station Applicants Only	If the station(s) being assigned is noncommercial educational or LPFM, the Assignee certifies that the Commission had previously granted a broadcast application, identified here by file number, that found this Assignee qualified as a noncommercial educational entity with a qualifying educational program, and that the Assignee will use the station(s) to advance a program similar to that the Commission has found qualifying in the Assignee's previous application.	N/A	

Assignee Contact Representatives (1)

Contact Name	Address	Phone	Email	Contact Type
John S Logan <i>Legal Representative</i> Cooley LLP	John S. Logan 1299 Pennsylvania Ave., NW, Suite 700 Washington, DC 20004 United States	+1 (202) 776- 2640	jlogan@cooley.com	Legal Representative

Changes in Interest (0)

Party Name	Citizenship	Address	Phone	Email	Interest Before Assignment	Interest After Assignment
Empty						

Changes in Interest Certification

Question	Response
Applicant certifies that equity and financial interests not set forth by the assignee are nonattributable.	

Parties to the Application (1)

Party Name	Citizenship	Address	Phone	Email	Positional Interest
------------	-------------	---------	-------	-------	---------------------

Murfin, Inc.	United	c/o Shannon Wead, Foulston	+1 (316)	swead@foulston.	Positional Interest:
Murfin, Inc.	States	Siefkin LLP	291-9518	com	LLC Member
<i>Sole member of assignee</i>		1551 N. Waterfront Parkway, Suite 100			Citizenship: United States
Murfin, Inc.		Wichita, KS 67206			Percentage of Votes: 100%
		United States			Percentage of Total Assets: 100%

Parties to the Application Certification

Question	Response
Applicant certifies that equity and financial interests not set forth by the assignee are nonattributable.	Yes

Assignee Legal Certifications

Section	Question	Response
Agreements for Sale	Assignee certifies that: (a) the written agreements in the Assignee's public inspection file and submitted to the Commission embody the complete and final agreement for the sale or transfer of the station(s); and (b) these agreements comply fully with the Commission's rules and policies.	No
Other Authorizations	Please upload an attachment detailing the call signs, locations, and facility identifiers of all other broadcast stations in which Assignee or any party to the application has an attributable interest.	
Multiple Ownership	Is the assignee or any party to the application the holder of an attributable radio or television joint sales agreement or an attributable radio or television time brokerage agreement with the station(s) subject to this application or with any other station in the same market as the station(s) subject to this application?	No
	Assignee certifies that the proposed assignment complies with the Commission's multiple ownership rules and cross-ownership rules.	Yes
	Assignee certifies that the proposed assignment: (1) does not present an issue under the Commission's policies relating to media interests of immediate family members; (2) complies with the Commission's policies relating to future ownership interests; and (3) complies with the Commission's restrictions relating to the insulation and nonparticipation of non-party investors and creditors.	Yes

	<p>Does the Assignee claim status as an "eligible entity," that is, an entity that qualifies as a small business under the Small Business Administration's size standards for its industry grouping (as set forth in 13 C.F.R. § 121-201), and holds</p> <p>(1) 30 percent or more of the stock or partnership interests and more than 50 percent of the voting power of the corporation or partnership that will own the media outlet; or</p> <p>(2) 15 percent or more of the stock or partnership interests and more than 50 percent of the voting power of the corporation or partnership that will own the media outlet, provided that no other person or entity owns or controls more than 25 percent of the outstanding stock or partnership interests; or</p> <p>(3) More than 50 percent of the voting power of the corporation that will own the media outlet (if such corporation is a publicly traded company)?</p>	No
	Does this assignment include a grandfathered cluster of stations?	No
	Applicant certifies that it will come in compliance by divesting the necessary station(s) within 12 months of the consummation of this transaction to:	
	A) An Eligible Entity (as defined in Item 6d, above).	
	B) An Irrevocable Trust that will assign the station(s) to an Eligible Entity.	
	NCE Diversity of Ownership Points. Does the assignee or any party to the application have an attributable interest in an NCE FM or NCE TV station received through the award of "diversity of ownership" points in the point system analysis?	N/A
	If 'Yes,' the assignee certifies that (1) its attributable NCE FM or NCE TV station has been on the air for at least four years; and/or (2) none of the proposed assigned stations overlap the principal community contour of the NCE FM or NCE TV station received through the award of diversity points in the point system analysis (see 47 CFR Section 73.7005(c)).	
Acquisition of Control	Please upload an attachment listing the file number and date of grant of FCC Form 301, 314, or 315 application by which the Commission approved the qualifications of the individual or entity with a pre-existing interest in the licensee/permittee that is now acquiring control of the licensee/permittee as a result of the grant of this application.	
Character Issues	Assignee certifies that neither assignee nor any party to the application has or has had any interest in, or connection with:	Yes
	(a) any broadcast application in any proceeding where character issues were left unresolved or were resolved adversely against the applicant or any party to the application; or	
	(b) any pending broadcast application in which character issues have been raised.	

Adverse Findings	Assignee certifies that, with respect to the assignee and each party to the application, no adverse finding has been made, nor has an adverse final action been taken by any court or administrative body in a civil or criminal proceeding brought under the provisions of any law related to any of the following: any felony; mass media-related antitrust or unfair competition; fraudulent statements to another governmental unit; or discrimination.	Yes
Financial Qualifications	Assignee certifies that sufficient net liquid assets are on hand or are available from committed sources to consummate the transaction and operate the station(s) for three months.	Yes
Program Service Certification	Assignee certifies that it is cognizant of and will comply with its obligations as a Commission licensee to present a program service responsive to the issues of public concern facing the station's community of license and service area.	Yes
Auction Authorization	Assignee certifies that where less than five years have passed since the issuance of the construction permit and the permit had been acquired in an auction through the use of a bidding credit or other special measure, it would qualify for such credit or other special measure.	N/A
Equal Employment Opportunity (EEO)	If the applicant proposes to employ five or more full-time employees, applicant certifies that it is filing simultaneously with this application a Model EEO Program Report on FCC Form 396-A.	Yes

Assignee Alien Ownership

Question	Response
1) Is the applicant a foreign government or the representative of any foreign government as specified in Section 310(a) of the Communications Act?	No
2) Is the applicant an alien or the representative of an alien? (Section 310(b)(1))	No
3) Is the applicant a corporation, or non-corporate entity, that is organized under the laws of any foreign government? (Section 310(b)(2))	No
4) Is the applicant an entity of which more than one-fifth of the capital stock, or other equity or voting interest, is owned of record or voted by aliens or their representatives or by a foreign government or representative thereof or by any entity organized under the laws of a foreign country? (Section 310(b)(3))	No
5) Is the applicant directly or indirectly controlled by any other entity of which more than one-fourth of the capital stock, or other equity or voting interest, is owned of record or voted by aliens, their representatives, or by a foreign government or representative thereof, or by any entity organized under the laws of a foreign country? (Section 310(b)(4))	No
6) Has the applicant received a declaratory ruling(s) under Section 310(b)(4) of the Communications Act?	No
6a) Enter the citation of the applicable declaratory ruling by DA/FCC number, FCC Record citation, release date, or any other identifying information.	
7) Has there been any change in the applicant's foreign ownership since issuance of the declaratory ruling(s) cited in response to Question 6?	
8) Does the applicant certify that it is in compliance with the terms and conditions of the foreign ownership declaratory ruling(s) cited in response to Question 6?	
9) In connection with this application, is the applicant filing a foreign ownership Petition for Declaratory Ruling pursuant to Section 310(b)(4) of the Communications Act?	No

**Rebroadcast
Certifications for
K249FI**

Question	Response
For applicants proposing rebroadcasts who are not the licensee of the primary station, the applicant certifies that written authority has been obtained from the licensee of the station whose programs are to be retransmitted.	N/A
Primary station proposed to be rebroadcast; facility ID:	198
Applicant certifies that it is not the licensee or permittee of the commercial primary station being rebroadcast and that neither it nor any parties to the application have any interest in or connection with the commercial primary station being rebroadcast. See 47 C.F.R. Section 74.1232(d).	N/A
Applicant certifies that the FM translator's (a) 1 mV/m coverage contour does not extend beyond the protected contour of the commercial FM primary station to be rebroadcast, or (b) entire 1 mV/m coverage contour is contained within the greater of either: (i) the 2 mV/m daytime contour of the commercial AM primary station to be rebroadcast, or (ii) a 25-mile radius centered at the commercial AM primary station's transmitter site.	Yes
Applicant certifies that it is in compliance with 47 C.F.R. Section 74.1232(e), which prohibits a FM translator station whose coverage contour extends beyond the protected contour of the commercial FM primary station being rebroadcast, from receiving support (except for specified technical assistance), before, during, or after construction, directly or indirectly, from the primary station, or any person or entity having any interest in, or connection with, the primary station.	Yes

**Rebroadcast
Certifications for
K296HO**

Question	Response
For applicants proposing rebroadcasts who are not the licensee of the primary station, the applicant certifies that written authority has been obtained from the licensee of the station whose programs are to be retransmitted.	N/A
Primary station proposed to be rebroadcast; facility ID:	33689
Applicant certifies that it is not the licensee or permittee of the commercial primary station being rebroadcast and that neither it nor any parties to the application have any interest in or connection with the commercial primary station being rebroadcast. See 47 C.F.R. Section 74.1232(d).	N/A
Applicant certifies that the FM translator's (a) 1 mV/m coverage contour does not extend beyond the protected contour of the commercial FM primary station to be rebroadcast, or (b) entire 1 mV/m coverage contour is contained within the greater of either: (i) the 2 mV/m daytime contour of the commercial AM primary station to be rebroadcast, or (ii) a 25-mile radius centered at the commercial AM primary station's transmitter site.	Yes

Applicant certifies that it is in compliance with 47 C.F.R. Section 74.1232(e), which prohibits a FM translator station whose coverage contour extends beyond the protected contour of the commercial FM primary station being rebroadcast, from receiving support (except for specified technical assistance), before, during, or after construction, directly or indirectly, from the primary station, or any person or entity having any interest in, or connection with, the primary station.	Yes
---	-----

Assignee Certification

Section	Question	Response
General Certification Statements	Assignee certifies that it has answered each question in this application based on its review of the application instructions and worksheets. Assignee further certifies that where it has made an affirmative certification below, this certification constitutes its representation that the application satisfies each of the pertinent standards and criteria set forth in the application instructions and worksheets.	
	The Assignee certifies that neither the Assignee nor any other party to the application is subject to a denial of Federal benefits pursuant to §5301 of the Anti-Drug Abuse Act of 1988, 21 U.S.C. § 862, because of a conviction for possession or distribution of a controlled substance. This certification does not apply to applications filed in services exempted under §1.2002(c) of the rules, 47 CFR . See §1.2002(b) of the rules, 47 CFR § 1.2002(b), for the definition of "party to the application" as used in this certification § 1.2002 (c). The Assignee certifies that all statements made in this application and in the exhibits, attachments, or documents incorporated by reference are material, are part of this application, and are true, complete, correct, and made in good faith.	
Authorized Party to Sign	<p>FAILURE TO SIGN THIS APPLICATION MAY RESULT IN DISMISSAL OF THE APPLICATION AND FORFEITURE OF ANY FEES PAID</p> <p>Upon grant of this application, the Authorization Holder may be subject to certain construction or coverage requirements. Failure to meet the construction or coverage requirements will result in automatic cancellation of the Authorization. Consult appropriate FCC regulations to determine the construction or coverage requirements that apply to the type of Authorization requested in this application.</p> <p>WILLFUL FALSE STATEMENTS MADE ON THIS FORM OR ANY ATTACHMENTS ARE PUNISHABLE BY FINE AND /OR IMPRISONMENT (U.S. Code, Title 18, §1001) AND/OR REVOCATION OF ANY STATION AUTHORIZATION (U.S. Code, Title 47, §312(a)(1)), AND/OR FORFEITURE (U.S. Code, Title 47, §503).</p>	
	I certify that this application includes all required and relevant attachments.	Yes
	I declare, under penalty of perjury, that I am an authorized representative of the above-named applicant for the Authorization(s) specified above.	<p>Ron Metzinger <i>Receiver</i></p> <p>02/25/2021</p>

Assignor Certification

Section	Question	Response
---------	----------	----------

General Certification Statements	Assignor certifies that it has answered each question in this application based on its review of the application instructions and worksheets. Assignor further certifies that where it has made an affirmative certification below, this certification constitutes its representation that the application satisfies each of the pertinent standards and criteria set forth in the application instructions and worksheets.	
	The Assignor certifies that neither the Assignor nor any other party to the application is subject to a denial of Federal benefits pursuant to §5301 of the Anti-Drug Abuse Act of 1988, 21 U.S.C. § 862, because of a conviction for possession or distribution of a controlled substance. This certification does not apply to applications filed in services exempted under §1.2002(c) of the rules, 47 CFR . See §1.2002(b) of the rules, 47 CFR § 1.2002(b), for the definition of "party to the application" as used in this certification § 1.2002 (c). The Assignor certifies that all statements made in this application and in the exhibits, attachments, or documents incorporated by reference are material, are part of this application, and are true, complete, correct, and made in good faith.	
Authorized Party to Sign	FAILURE TO SIGN THIS APPLICATION MAY RESULT IN DISMISSAL OF THE APPLICATION AND FORFEITURE OF ANY FEES PAID Upon grant of this application, the Authorization Holder may be subject to certain construction or coverage requirements. Failure to meet the construction or coverage requirements will result in automatic cancellation of the Authorization. Consult appropriate FCC regulations to determine the construction or coverage requirements that apply to the type of Authorization requested in this application. WILLFUL FALSE STATEMENTS MADE ON THIS FORM OR ANY ATTACHMENTS ARE PUNISHABLE BY FINE AND /OR IMPRISONMENT (U.S. Code, Title 18, §1001) AND/OR REVOCATION OF ANY STATION AUTHORIZATION (U.S. Code, Title 47, §312(a)(1)), AND/OR FORFEITURE (U.S. Code, Title 47, §503).	
	I certify that this application includes all required and relevant attachments.	Yes
	I declare, under penalty of perjury, that I am an authorized representative of the above-named applicant for the Authorization(s) specified above.	Ron Metzinger <i>Receiver</i> 02/25/2021

Attachments

File Name	Uploaded By	Attachment Type	Description	Upload Status
Assignee-Agreements for Sale Exhibit.pdf	Applicant	Assignee Legal Certifications	Assignee Exhibit-Agreements for Sale	Done with Virus Scan and/or Conversion
Central Plains Finance Multiple Ownership Study.pdf	Applicant	Assignee Legal Certifications	Assignee-Multiple Ownership Compliance Exhibit	Done with Virus Scan and/or Conversion
Central Plains-Other Authorizations.pdf	Applicant	Assignee Legal Certifications	Assignee Exhibit-Other Authorizations	Done with Virus Scan and/or Conversion

<u>Central Plains-Parties to the Application.pdf</u>	Applicant	All Purpose	Assignee Exhibit-Parties to the Application	Done with Virus Scan and/or Conversion
<u>Southwind-2021-01-25 Order Granting Receiver's Motion to Preliminarily Confirm Sale.pdf</u>	Applicant	All Purpose	Order Granting Receiver's Motion to Preliminarily Confirm Receiver's Sale	Done with Virus Scan and/or Conversion
<u>Southwind Agreements for Sale Exhibit.pdf</u>	Applicant	Assignor Legal Certifications	Assignor Exhibit-Agreements for Sale	Done with Virus Scan and/or Conversion

Agreements for Sale Exhibit

The attached court order sets for the terms for the proposed sale of the Southwind assets and assignment of the related Commission licenses to Central Plains Finance, LLC. It is anticipated that, consistent with the court order, Central Plains Finance LLC will receive a bill of sale, deed to real property, and other customary assignment documents at a closing that will occur following the grant of Commission consent. Those documents will be prepared for delivery to Central Plains Finance LLC at the closing and are not currently in existence.

ELECTRONICALLY FILED
2021 Jan 25 AM 10:12
CLERK OF THE FINNEY COUNTY DISTRICT COURT
CASE NUMBER: 2019-CV-000143



Court: Finney County District Court
Case Number: 2019-CV-000143
Case Title: Central Plains Finance, LLC vs. Southwind
Broadcasting, LLC, et al.
Type: Order Granting Receiver's Motion to Preliminarily
Confirm Receiver's Sale

SO ORDERED.

A handwritten signature in cursive script that reads "Robert J. Frederick".

/s/ Honorable Robert J. Frederick, District Court
Judge

IN THE DISTRICT COURT FOR THE
TWENTY-FIFTH JUDICIAL DISTRICT OF KANSAS
FINNEY COUNTY, CIVIL DEPARTMENT

CENTRAL PLAINS FINANCE, LLC,

Plaintiff,

v.

SOUTHWIND BROADCASTING, LLC;
FIRST CORPORATE SOLUTIONS;
THE BUSINESS BACKER, LLC;
CT CORPORATION SYSTEM, as Representative;
CREDIBLY OF ARIZONA, LLC; and
CORPORATION SERVICE COMPANY,
as Representative,

Defendants.

Case No. 2019-CV-000143

Title to Real Estate Involved

Pursuant to K.S.A. Chapter 60

**ORDER GRANTING RECEIVER'S MOTION
TO PRELIMINARILY CONFIRM RECEIVER'S SALE**

This matter comes before the Court on January 20, 2021, on the Receiver's Motion to Preliminarily Confirm Receiver's Sale (the "Motion"). The Receiver, Ronald Metzinger, appears by his counsel of record, W. Thomas Gilman of Hinkle Law Firm LLC. The plaintiff, Central Plains Finance, LLC, appears by its counsel of record, Shannon D. Wead of Foulston Siefkin LLP. Christopher Miller, appears by counsel, Travis J. Ternes of Watkins Calcara, Chtd.

WHEREUPON, the Court finds:

1. The Receiver's judicial sale was conducted in the above matter on January 5, 2021, pursuant to the Journal Entry of Judgment filed herein on October 20, 2020, the Order of Sale filed herein on November 6, 2020, and the Order of Instructions for the

Receiver to Conduct Foreclosure Sale filed herein on November 19, 2020. The Receiver sold the following described real and personal property owned by the defendant, Southwind Broadcasting LLC ("Southwind"). The Personal Property, Fixtures and Real Property described below, together, are referred to herein as the "Property."

Personal Property and Fixtures:

All of Southwind's inventory, chattel paper, accounts, equipment, general intangibles, and fixtures, including all accessions, attachments, accessories, replacements, additions, products, produce and proceeds of said property.

Real Property:

The following described real property, located in Finney County, Kansas, to-wit:

The West half of the South 130 feet of the East 145.05 feet, and the South 130 feet of the West 72.57 feet of the East 217.62 feet of Lot 16, of A.H. Smith's Addition to the City of Garden City, Finney County, Kansas, according to the Survey of said Lot 16 filed of record in the Office of the Register of Deeds of Finney County, Kansas, at Survey Book 1 Page 69.

A tract of land located in the East half of Lot 16, of A.H. Smith's Addition to the City of Garden City, Finney County, Kansas, described as follows: Commencing at a point where the North line of Pat's Drive street intersects with the West line of Anderson Street, as shown by the recorded plat of A.H. Smith's Addition; thence run North on the West line of Anderson Street 131 feet to the place of beginning; thence run West on a line at a right angle and parallel with the North line of Pat's Drive 72.52 feet; thence South on a line at a right angle and parallel with the West line of Anderson Street 1 foot; thence West on a line at a right angle and parallel with the North line of Pat's Drive street 145.1 feet; thence North on a line at a right angle and parallel with the West line of Anderson Street to a point on the South line

of Kansas Avenue (also known as U.S. Highway 156); thence East along the South line of said Kansas Avenue (U.S. Highway 156) a distance of 217.62 feet more or less to a point on the West line of Anderson Street; thence South on the West line of Anderson Street to the place of beginning.

A tract of land in the West half of the Northwest Quarter of Section 1, Township 24 South, Range 33 West of the 6th P.M., Finney County, Kansas, said tract of land being a circle with a 300 foot radius having its center 728.1 feet East and 1132.1 feet South of the Northwest corner of said Section 1, and a tract of land in the West half of said Northwest Quarter of Section 1, Township 24 South, Range 33 West of the 6th P.M., said tract of land being a circle with a 235 foot radius and having its center 1018.6 feet East and 1449.3 feet South of the Northwest corner of said Section 1, except that part of the circle which overlaps the above described circle.

Starting at the Northwest corner of Section 1, Township 24 South, Range 33 West of the 6th P.M., Finney County, Kansas; thence East along the North line of said Section on an azimuth of $91^{\circ}34'41''$ a distance of 1335.77 feet to the Northeast corner of the West half of the Northwest Quarter of said Section 1; thence South on the East line of said West half of the Northwest Quarter on an azimuth of $181^{\circ}18'59''$ a distance of 902.7 feet to the actual point of beginning; thence continuing on the same azimuth of $181^{\circ}18'59''$ a distance of 633.0 feet; thence West on an azimuth of $271^{\circ}34'45''$ a distance of 95.87 feet to a point on a circle with a radius of 235 feet and a radius point 1018.6 feet East and 1449.3 feet South of the Northwest corner of said Section 1; thence North and Westerly along the arc of the circle through a delta angle of $112^{\circ}33'44''$ a distance of 461.68 feet, the chord of said arc having an azimuth of $326^{\circ}52'43''$ to a point on a second circle having a radius of 300 feet and a radius point being 728.1 feet East and 1132.1 feet South of the Northwest corner of Section 1; thence North and Westerly along the arc of a circle through a delta angle of $65^{\circ}46'49''$ a distance of 344.43 feet, the chord of said arc having an azimuth of $344^{\circ}35'48''$; thence East on an azimuth of $91^{\circ}34'45''$ a distance of 410.69 feet to the point of beginning.

A tract of land in the Southeast corner of the Southeast Quarter of Section 4, Township 29 South, Range 37 West of the 6th P.M., Grant County, Kansas, described as follows: Beginning at a point 73.9 feet West and 30 feet

North of the Southeast corner of said Quarter Section, said point being on the West right of way line of State Highway 25 as presently laid out and existing; thence West on a line parallel to the South line of said Quarter Section 500 feet; thence North on a line parallel to the East line of said Quarter Section 500 feet; thence East on a line parallel to the South line of said Quarter Section 500 feet more or less to the West right of way line of State Highway No. 25; thence South along said right of way line 500 feet more or less to the point of beginning, aka Block 1, Tower Addition, in Ulysses, Grant County, Kansas.

A tract of land located in the Northeast Quarter of Section 1, Township 18 South, Range 33 West of the 6th P.M., Scott County, Kansas, described as follows: Beginning at the Northeast corner of Section 1, Township 18 South, Range 33 West; thence West 485 feet on the North Section line; thence South 425 feet and parallel to the East Section line; thence East 485 feet to the East Section line and parallel to the North Section line; thence North 425 feet to the point of beginning, except a tract of land lying in the East half of Section 1, Township 18 South, Range 33 West described as beginning at the Southeast corner of said Section; thence West 62.3 feet; thence in a Northerly direction to a point on the North line 59 feet West of the Northeast corner of said Section; thence East 59 feet to the East line of said Section; thence South along said Section line to the place of beginning, and except beginning at a point on the West right of way line of the proposed highway 356.6 feet South of the North line of Section 1, Township 18 South, Range 33 West; thence South along said right of way 700 feet; thence West at right angles 165 feet; thence North at right angles 700 feet; thence East at right angles 165 feet to the place of beginning.

A tract of land in the Southwest Quarter of Section 27, Township 31 South, Range 37 West of the 6th P.M., Stevens County, Kansas, described as beginning at the Southwest corner rock of said Section 27; thence East along the South Section line a distance of 563.3 feet; thence North parallel to the West Section line a distance of 506.7 feet; thence West parallel to the South Section line a distance of 563.3 feet; thence South along the West Section line a distance of 506.7 feet to the point of beginning.

2. The Property was sold to Central Plains Finance, LLC, the only and highest bidder, for \$2,567,658.85, the full amount of Central Plains' judgment with costs, fees, and interest accrued through the date of sale.

3. The sale was conducted in accordance with applicable law and the orders of this Court.

4. The Motion sought an order confirming the sale on a preliminary basis pending the FCC's authorization to assign applicable FCC licenses associated with the Property and the broadcasting business conducted upon and with the Property. Upon FCC approval, the Receiver shall seek a final order confirming the sale. If the FCC does not approve the assignment of the FCC licenses to Central Plains Finance, LLC, the sale will not be confirmed on a final basis.

5. The licenses pursuant to which Southwind Broadcasting, LLC's radio broadcast business operates (collectively, the "FCC Authorizations") were not part of the Central Plains Finance, LLC's collateral, but the proceeds from the sale of the FCC Authorizations are part of the Central Plains Finance, LLC's collateral. Accordingly, the consummation of the sale of the Property, and the assignment of the FCC Authorizations by the Receiver is contingent on, and subject to, the FCC approving the transfer of the FCC Authorizations to Central Plains Finance, LLC as the highest bidder at the sale. No provision of the Motion or any order granting this Motion shall relieve Central Plains

Finance, LLC from obligations to comply with the Communications Act of 1934, as amended, and the rules, regulations, and orders promulgated thereunder by the FCC, and no assignment or transfer of control of any federal license or authorization issued by the FCC shall take place prior to the issuance of FCC regulatory approval for such assignment or transfer pursuant to applicable FCC regulations. The FCC's rights and powers to take any action pursuant to its regulatory authority over the assignment or transfer of the FCC Authorization to Central Plains Finance, LLC, including but not limited to imposing any regulatory conditions on any such transfer or assignment, are fully preserved, and nothing in the case shall proscribe or constrain the FCC's exercise of such power or authority to the extent provided by law.

IT IS, THEREFORE, ORDERED, ADJUDGED AND DECREED that the Receiver's sale conducted on January 5, 2021 is hereby preliminarily confirmed pending the FCC's authorization of licensure transfer to Central Plains Finance, LLC or its successors and assigns, as the case may be. If the FCC does not approve the assignment of the FCC licenses to Central Plains Finance, LLC, the sale will not be confirmed on a final basis and, instead, the Receiver is ordered to proceed according to the Order of Sale.

THE COURT FURTHER FINDS that the sale was had in all respects in conformity with the law and the orders of this Court.

IT IS SO ORDERED.

This Order is effective as of the date and time shown on the electronic file stamp.

SUBMITTED BY:

HINKLE LAW FIRM LLC
/s/ W. Thomas Gilman
W. Thomas Gilman, #11867
1617 N. Waterfront Parkway, Ste. 400
Wichita, KS 67206-6639
Phone: (316) 267-2000 / Fax: (316) 660-6522
Email: tgilman@hinklaw.com
Attorneys for Receiver

APPROVED BY:

FOULSTON SIEFKIN LLP
/s/Shannon D. Wead
Shannon D. Wead, #18301
1551 N. Waterfront Parkway, Ste. 100
Wichita, KS 67206
Phone: (316) 267-6371 / Fax: (316) 267-6345
Email: swead@foulston.com
Attorneys for Plaintiff

WATKINS CALCARA, CHTD.
/s/ Travis J. Ternes
Travis J. Ternes, #27184
1321 Main St., Ste. 300
P. O. Drawer 1110
Great Bend, KS 67530
Phone: (620) 792-8231 / Fax: (620) 792-2775
Email: tternes@wcrf.com
Attorneys for Interested Party, Christopher Miller

Assignee-Agreements for Sale

See Assignor's Agreements for Sale Exhibit.

Other Authorizations

The proposed assignee, Central Plains Finance LLC, is wholly owned by Murfin, Inc., which also controls My Town Media, Inc. and Post Rock Radio, LLC.

My Town Media, Inc. is the licensee of the following stations:

CALL SIGN	FCC ID	City of License	State
KULY(AM)	198	Ulysses	Kansas
KHGN(FM)	199	Hugoton	Kansas
KBUF(AM)	33689	Holcomb	Kansas
KKJQ(FM)	33690	Garden City	Kansas
KSKZ(FM)	60873	Copeland	Kansas
KWKR(FM)	67042	Leoti	Kansas
KSKL(FM)	71853	Scott City	Kansas
KSSA(FM)	77873	Ingalls	Kansas
K296HO (FMTX) (CP)	202616	Holcomb	Kansas
K249FI(FMTX)(CP)	202617	Ulysses	Kansas

Post Rock Radio, LLC is the licensee of the following stations:

CALL SIGN	FCC ID	City of License	State
KKDT(FM)	164130	Burdett	Kansas
KXNC(FM)	154131	Ness City	Kansas

Mr. Robert Young, an attributable principal of Murfin, Inc., parent entity of Central Plains Finance LLC, is the licensee of the following stations:

CALL SIGN	FCC ID	City of License	State
KBZI(FM)	191542	Moorland	Oklahoma
KDHL(FM)	191544	Americus	Kansas

**Multiple Ownership Study
Central Plains Finance, LLC
February 6, 2021**

I conducted the following study of local radio ownership compliance in connection with an application for consent of the Federal Communications Commission (the “Commission”) to the assignment to Central Plains Finance, LLC (“Central Plains”) of the broadcast licenses for the following eight (8) full-service commercial radio stations subject to a Kansas state receivership proceeding and licensed to Southwind Broadcasting, LLC, under Ron Metzinger, Receiver. (the “Southwind Receivership”)

**KULY(AM), Ulysses, KS (Facility Id. No. 198)
KHGN(FM), Hugoton, KS (Facility Id. No. 199)
KBUF(AM), Holcomb, KS (Facility Id. No. 33689)
KKJQ(FM), Garden City, KS (Facility Id. No. 33690)
KSKZ(FM), Copeland, KS (Facility Id. No. 60873)
KWKR(FM), Leoti, KS (Facility Id. No. 67042)
KSKL(FM), Scott City, KS (Facility Id. No. 71853)
KSSA(FM), Ingalls, KS (Facility Id. No. 77873)**

The eight Southwind stations are still in compliance with the Commission Part 73.3555 Rules concerning cognizable ownership in an unrated radio market.

The proposed assignee, Central Plains, is wholly owned and controlled by Murfin, Inc., which also controls My Town Media, Inc. (“My Town”) and Post-Rock Radio, LLC (“Post Rock”), each a broadcast licensee.

My Town Media, Inc. (“My Town”) is the licensee of the following full-service radio broadcast stations:

**KBIK(FM), Independence, KS (Facilities Id. No. 9793)
KEKS(FM), Olpe, KS (Facilities Id. No. 166016)
KHST(FM), Lamar, MO (Facilities Id. No.34541)
KIND(AM), Independence, KS (Facilities Id. No.9799)
KIND-FM, Elk City, KS (Facilities Id. No. 171002)
KINZ(FM), Humboldt, KS (Facilities Id. No. 87299)
KKOY(AM), Chanute, KS (Facilities Id. No. 48292)
KKOY-FM, Chanute, KS (Facilities Id. No. 48291)
KQZQ(FM), Kiowa, KS (Facilities Id. No.164275)
KSNP(FM), Burlington, KS (Facilities Id. No.12206)
KWXD(FM), Asbury, MO (Facilities Id. No. 28689)**

Post Rock Radio, LLC, is the licensee of the following full-service radio broadcast stations:

**KKDT(FM), Burdett, KS (Facilities Id. No.164130)
KXNC(FM), Ness City, KS (Facilities Id No. 154131)**

Only three of the stations licensed to My Town or Post Rock are sufficiently close to one or more of the Southwind Receivership stations to warrant study for possible overlap of principal community contours:

**KKDT(FM), Burdett, KS (Facilities Id. No.164130)
KXNC(FM), Ness City, KS (Facilities Id. No. 154131)
KQZQ(FM), Kiowa, KS (Facilities Id. No.164275)**

I found no overlap of the principal community contours of these three stations into the principal community contours of any of the eight Southwind Receivership stations. The closest spacing of contours found was 16.8 kilometers separation between the contours of KKDT and KKJQ. This was on the KKDT 215.5 degree radial. The next closest spacing was on the KKDT 264.7 degree radial, with a separation of 26 kilometers away from the KSLK contour. The separation between the city grade 5.0 mv/m contour of AM station KBUF and KKDT was calculated at 30.7 kilometers, on the KKDT 236.8 degree radial. KQZQ is located 171.17 kilometers from the nearest Southwind stations, KKJQ, KSSA and KSKZ. There is a 43.1 kilometer separation between the contour of KQZQ and KKJQ.

No Southwind Receivership station is licensed to a community within a Nielsen Audio market. For combinations that are licensed to communities that are not home to any Nielsen Audio market, the Commission defines the market as the area where the principal community contours of the commonly owned stations overlap. To determine the number of stations in that market, the Commission counts all stations whose principal community contours (3.16 mV/m) overlap that of at least one of the commonly owned stations. The Commission, however, excludes all stations whose transmitters are greater than 92 kilometers from the mutual overlap area and any commonly owned stations that are not included already in the market. The attached Southwind stations contour map shows five areas of overlap of the city grade contours. None of these overlap or cluster areas have more than five commercial radio stations and not more than three commercial stations with the same AM or FM modulation.

I also determined that the eight Southwind Receivership stations themselves may continue to be held by a single entity consistent with the Commission's Contour Methodology. A contour study map showing the coverage of the Southwind stations is attached to this study. There have been no changes in the contours of the Southwind stations and no addition of Southwest radio stations in the five very rural Kansas contour areas since a Southwind Multiple Ownership study was submitted to the Commission on March 13, 2018. Since then also there have been no changes in the contours of those independently owned stations that established market size sufficient to show compliance in each market.

Mr. William Wachter, an attributable principal of My Town and of Post Rock (but not of Central Plains or of Murfin, Inc.), also is an attributable principal of One Media, Inc., licensee of the following full-service radio broadcast stations:

KMML(FM), Cimarron, KS (Facilities Id. No. 164238)
KRZD(AM), Springfield, MO (Facilities Id. No. 17137)
KSHQ(FM), Deerfield, MO (Facilities Id. No.190419)
KWKN(FM), WaKeeney, KS (Facilities Id. No.190424)

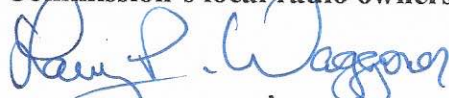
The KMML(FM) Cimarron, Kansas station tower is located only 22.17 kilometers from the joint KKJQ(FM), KSSA(FM) and KSKZ(FM) Southwind tower. KWKN(FM) in WaKeeney, Kansas is located 169.05 kilometers from the nearest Southwind station, KSKL(FM) in Scott City, Kansas. KRZD(AM) and KSHQ(FM) are both located east, in the state of Missouri. With the exception of KMML(FM), there will be no overlap of city grade contours.

Mr. Robert Young, an attributable principal of Murfin, Inc., parent entity of Central Plains, is the licensee of the following full-service broadcast stations:

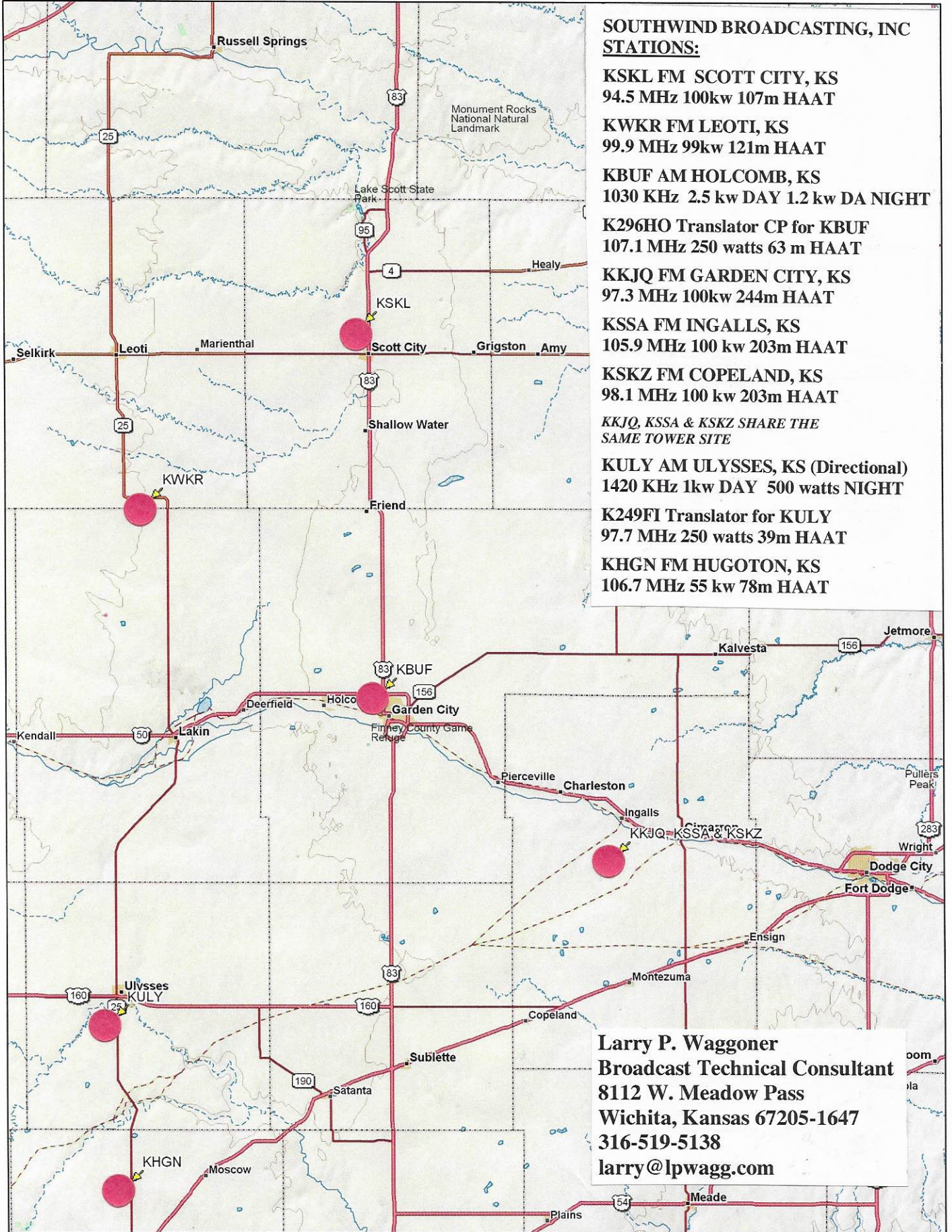
KBZI(FM), Moorland, OK (Facility Id. No. 191542)
KDHL(FM), Americus, KS (Facility Id. No. 191544)

KBZI in Moorland, Oklahoma is located 164.98 kilometers from the joint KKJQ(FM) tower site. KDHL(FM) is located in Americus, in eastern Kansas, 376.81 kilometers distant from the joint tower site. There will be no overlap of city grade contours.

Included with this report are site maps of the stations studied, along with maps showing the principal community contours. The contour data for all the stations is also attached to the report. In summary, because the Southwind Receivership stations are outside of all Nielsen Audio markets, the Commission's contour methodology determines compliance with the applicable local radio ownership ceilings. No Southwind Receivership station has any overlap of its principal community contours with any of the full-service radio broadcast stations held by licensees commonly owned with Central Plains. Accordingly, the proposed acquisition of the Southwind Receivership stations by Central Plains would not create any new radio combinations to which the Commission's local ownership limitations would apply and complies with the Commission's local radio ownership rules.



Larry P. Waggoner
Broadcast Technical Consultant
8112 West Meadow Pass
Wichita, KS 67205-1647
(316) 519-5138 Cell
larry@lpwagg.com



SOUTHWIND BROADCASTING, INC STATIONS:

KSKL FM SCOTT CITY, KS
94.5 MHz 100kw 107m HAAT

KWKR FM LEOTI, KS
99.9 MHz 99kw 121m HAAT

KBUF AM HOLCOMB, KS
1030 KHz 2.5 kw DAY 1.2 kw DA NIGHT

K296HO Translator CP for KBUF
107.1 MHz 250 watts 63 m HAAT

KKJQ FM GARDEN CITY, KS
97.3 MHz 100kw 244m HAAT

KSSA FM INGALLS, KS
105.9 MHz 100 kw 203m HAAT

KSKZ FM COPELAND, KS
98.1 MHz 100 kw 203m HAAT

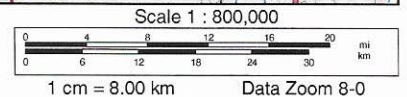
KKJQ, KSSA & KSKZ SHARE THE SAME TOWER SITE

KULY AM ULYSSES, KS (Directional)
1420 KHz 1kw DAY 500 watts NIGHT

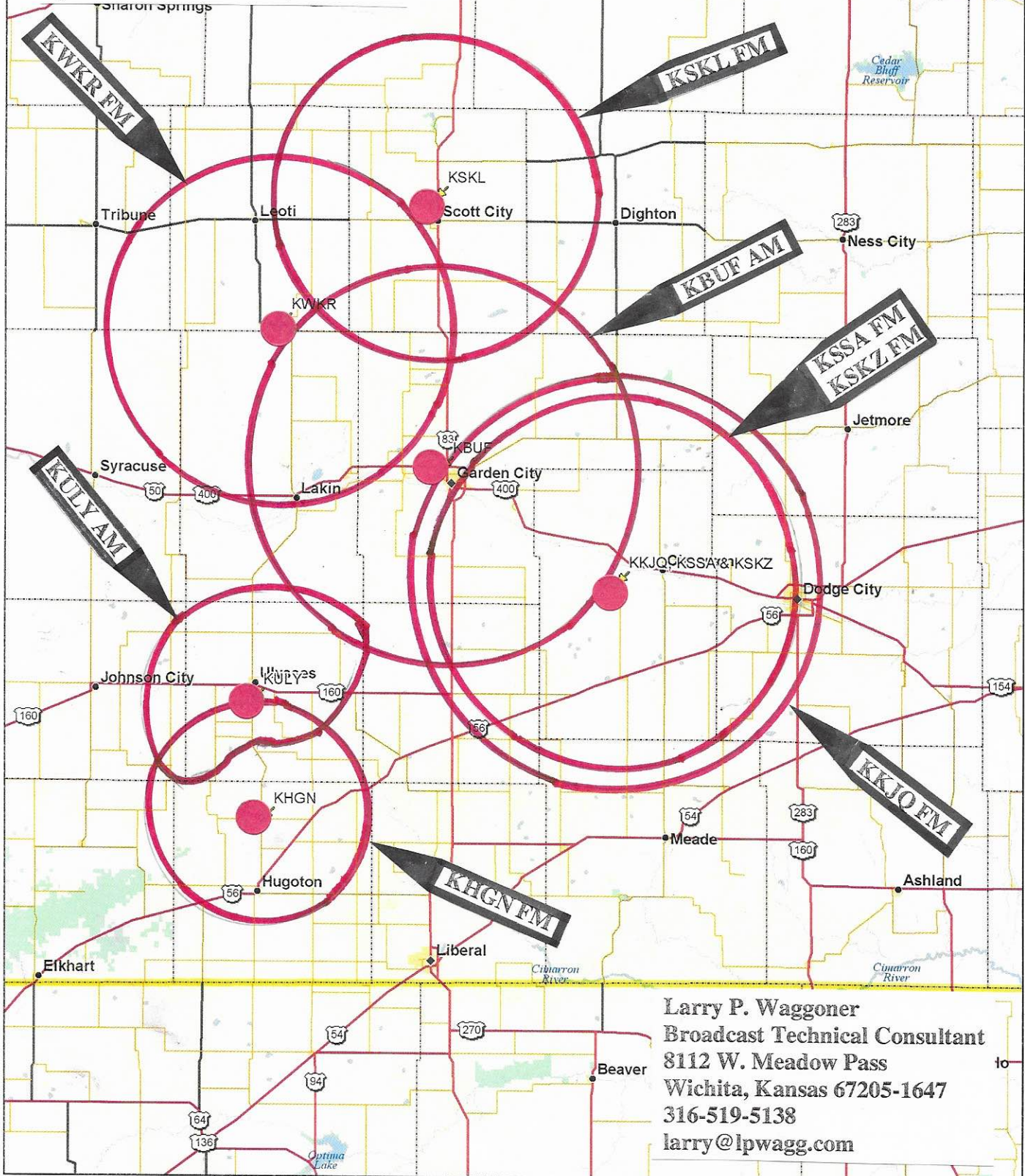
K249FI Translator for KULY
97.7 MHz 250 watts 39m HAAT

KHGN FM HUGOTON, KS
106.7 MHz 55 kw 78m HAAT

Larry P. Waggoner
Broadcast Technical Consultant
8112 W. Meadow Pass
Wichita, Kansas 67205-1647
316-519-5138
larry@lpwagg.com




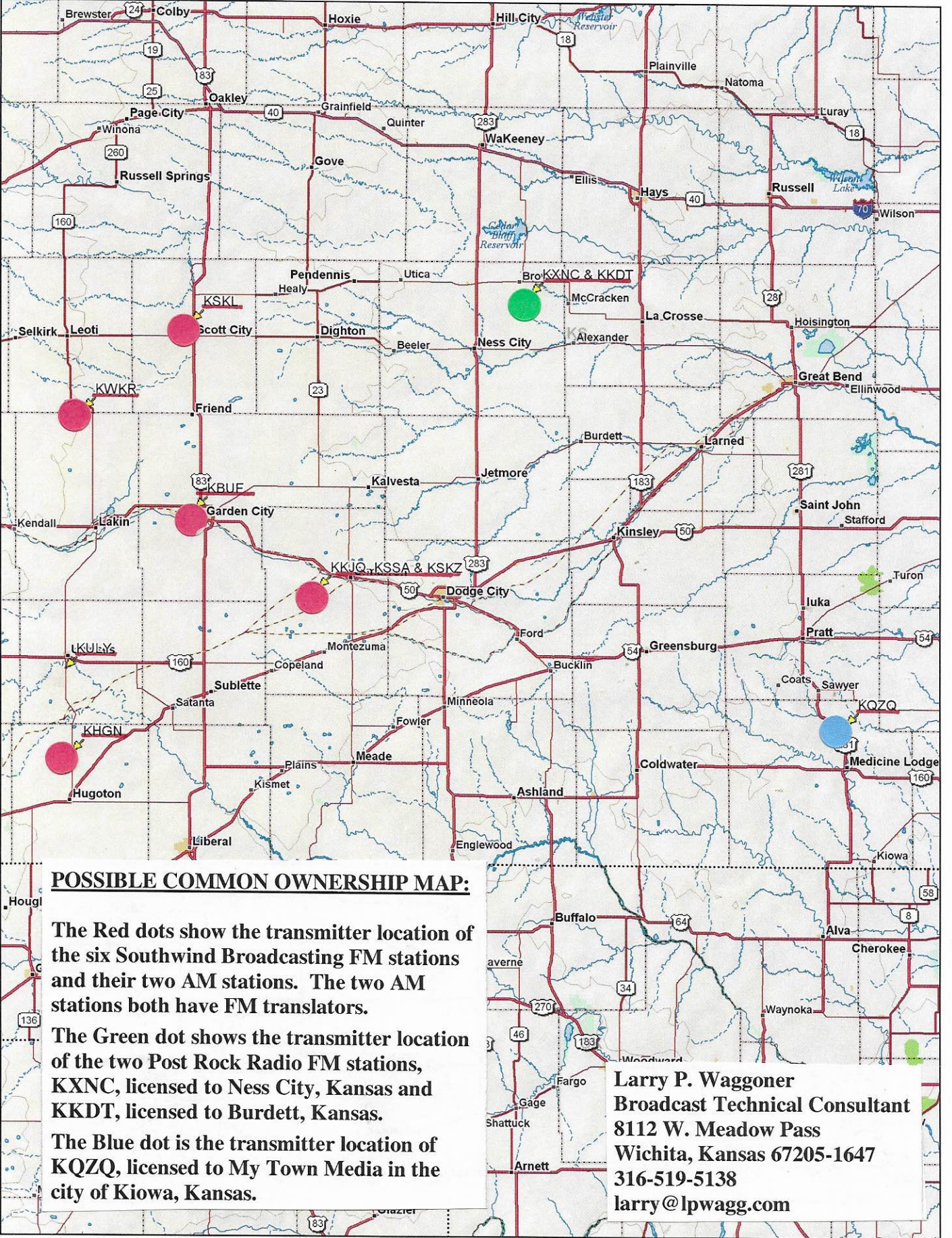
**SOUTHWIND BROADCASTING
STATIONS CITY GRADE
CONTOURS MAP:**
(FM Stations 3.16 mv/m)
(AM Stations 5.0 mv/m)



Larry P. Waggoner
Broadcast Technical Consultant
8112 W. Meadow Pass
Wichita, Kansas 67205-1647
316-519-5138
larry@lpwagg.com

Data use subject to license.
© 2004 DeLorme. Street Atlas USA® 2005.
www.delorme.com





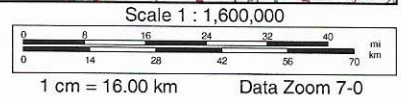
POSSIBLE COMMON OWNERSHIP MAP:

The Red dots show the transmitter location of the six Southwind Broadcasting FM stations and their two AM stations. The two AM stations both have FM translators.

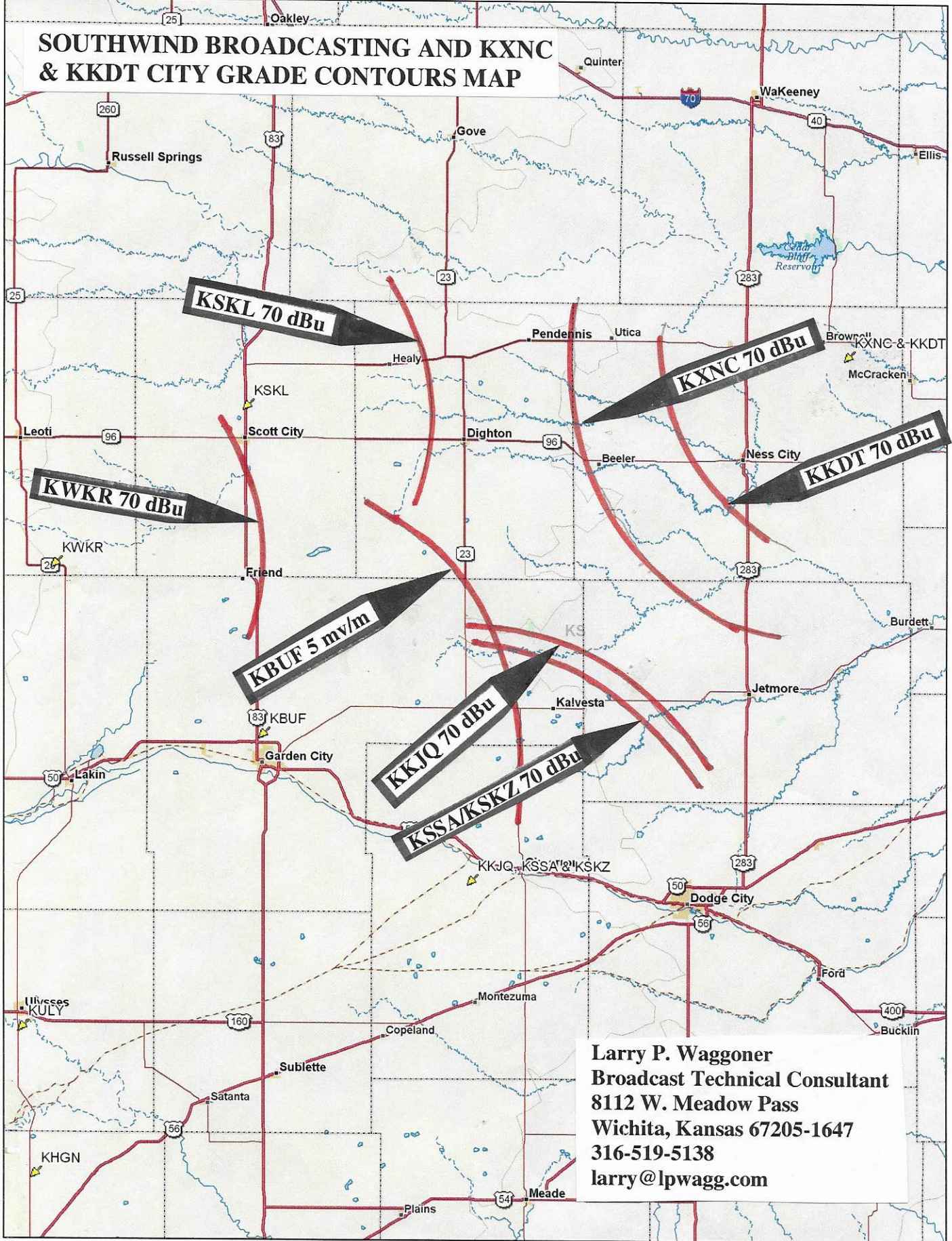
The Green dot shows the transmitter location of the two Post Rock Radio FM stations, KXNC, licensed to Ness City, Kansas and KKDT, licensed to Burdett, Kansas.

The Blue dot is the transmitter location of KQZQ, licensed to My Town Media in the city of Kiowa, Kansas.

Larry P. Waggoner
Broadcast Technical Consultant
8112 W. Meadow Pass
Wichita, Kansas 67205-1647
316-519-5138
larry@lpwagg.com

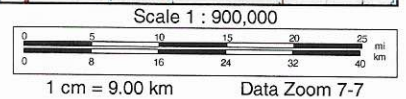


SOUTHWIND BROADCASTING AND KXNC & KKDT CITY GRADE CONTOURS MAP

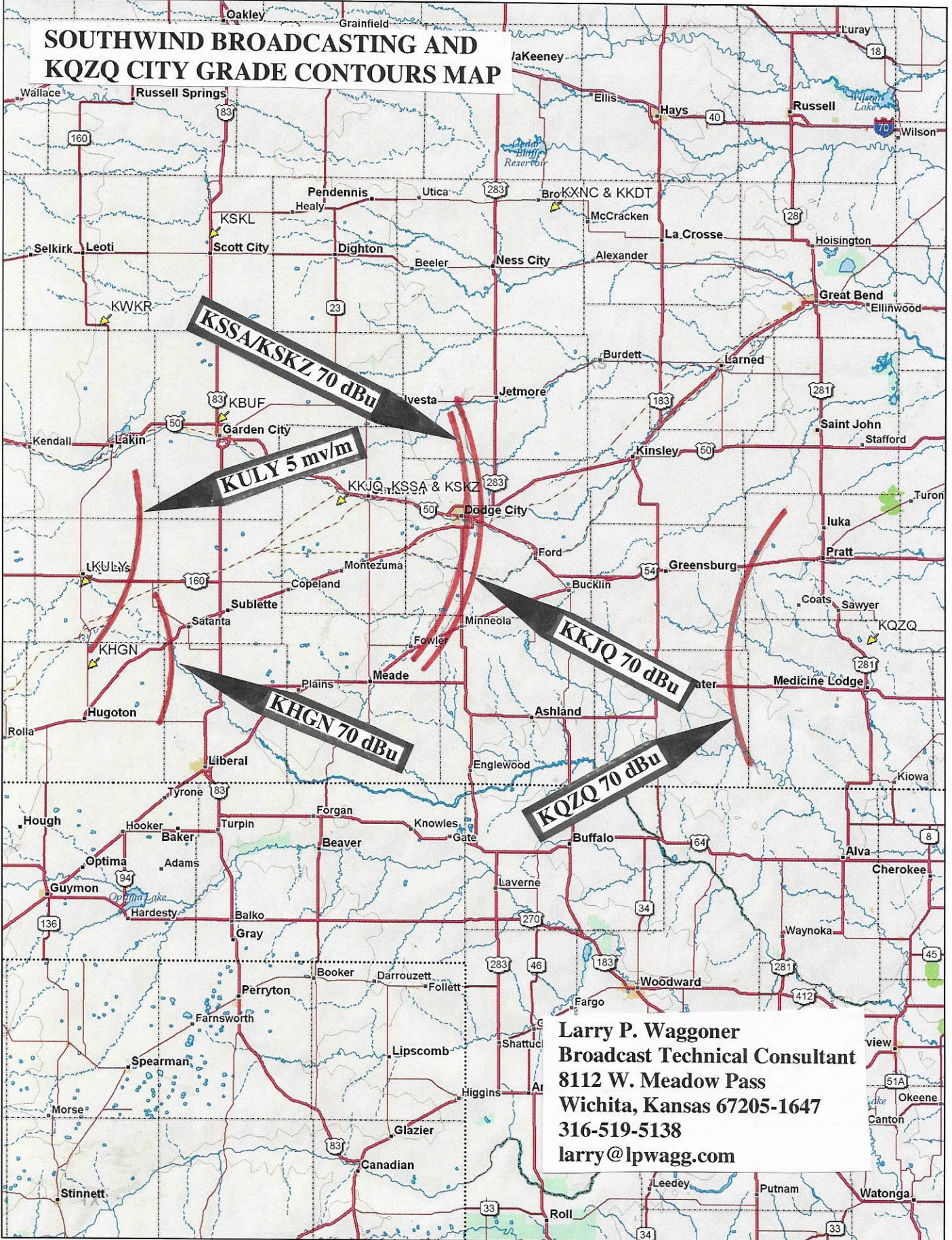


Larry P. Waggoner
 Broadcast Technical Consultant
 8112 W. Meadow Pass
 Wichita, Kansas 67205-1647
 316-519-5138
 larry@lpwagg.com

Data use subject to license.
 © 2006 DeLorme. Topo USA@ 6.0.
 www.delorme.com

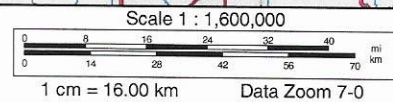
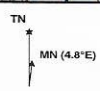


SOUTHWIND BROADCASTING AND KQZQ CITY GRADE CONTOURS MAP



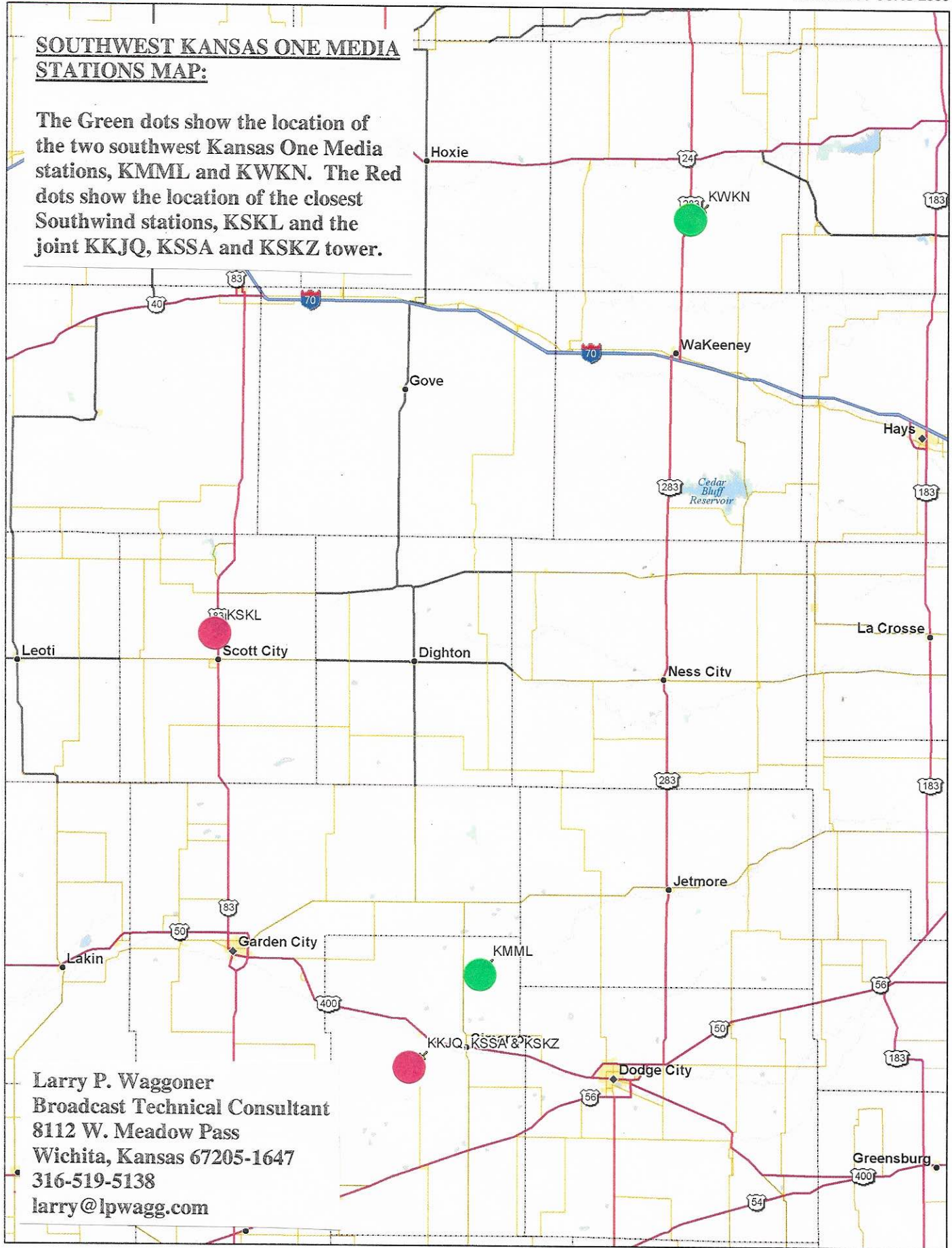
Larry P. Waggoner
 Broadcast Technical Consultant
 8112 W. Meadow Pass
 Wichita, Kansas 67205-1647
 316-519-5138
 larry@lpwagg.com

Data use subject to license.
 © 2006 DeLorme. Topo USA© 6.0.
 www.delorme.com




SOUTHWEST KANSAS ONE MEDIA STATIONS MAP:

The Green dots show the location of the two southwest Kansas One Media stations, KMML and KWKN. The Red dots show the location of the closest Southwind stations, KSKL and the joint KKJQ, KSSA and KSKZ tower.



Larry P. Waggoner
 Broadcast Technical Consultant
 8112 W. Meadow Pass
 Wichita, Kansas 67205-1647
 316-519-5138
 larry@lpwagg.com



Larry Waggoner
FM Contour Distances

Azi. Deg.	ERP kw	HAAT m	KQZQ			
			70 dBu km	60 dBu km	54 dBu km	40 dBu km
260	97.001	202	42.8	63.6	77.2	161.29
265	97.001	194	42.2	62.9	76.4	160.32
270	97.001	188	41.8	62.3	75.9	159.58
275	97.001	192	42.1	62.7	76.2	160.08
280	97.001	204	43.0	63.8	77.4	161.52
285	97.001	205	43.1	63.9	77.5	161.64
290	97.001	198	42.5	63.2	76.8	160.81
295	97.001	199	42.6	63.3	76.9	160.93
300	97.001	195	42.3	63.0	76.5	160.45

Azi. Deg.	ERP kw	HAAT m	KSKL			
			70 dBu km	60 dBu km	54 dBu km	40 dBu km
60	100.001	113	33.5	53.0	66.2	148.70
65	100.001	113	33.5	53.0	66.2	148.70
70	100.001	114	33.7	53.1	66.4	148.87
75	100.001	115	33.8	53.3	66.6	149.02
80	100.001	116	33.9	53.5	66.8	149.18
85	100.001	116	33.9	53.5	66.8	149.18
90	100.001	116	33.9	53.5	66.8	149.18
95	100.001	116	33.9	53.5	66.8	149.18
100	100.001	116	33.9	53.5	66.8	149.18
105	100.001	116	33.9	53.5	66.8	149.18
110	100.001	115	33.8	53.3	66.6	149.02
115	100.001	114	33.7	53.1	66.4	148.87
120	100.001	113	33.5	53.0	66.2	148.70

Azi. Deg.	ERP kw	HAAT m	KWKR			
			70 dBu km	60 dBu km	54 dBu km	40 dBu km
60	99.001	149	37.9	58.2	71.8	154.28
65	99.001	150	38.0	58.3	71.9	154.43
70	99.001	151	38.1	58.4	72.0	154.60
75	99.001	151	38.1	58.4	72.0	154.60
80	99.001	147	37.7	57.9	71.5	153.98
85	99.001	146	37.5	57.7	71.4	153.83
90	99.001	145	37.4	57.6	71.2	153.68

KBUF
Larry Waggoner
AM Day Contour Distances

Azi. Deg.	IDF mV/m	25.0 mV/m	5.0 mV/m	KBUF 2.0 mV/m	0.5 mV/m	0.25 mV/m	0.025 mV/m
0	493.4	14.8	44.7	72.6	131.5	170.2	347.0
5	493.4	14.8	44.7	72.6	131.5	178.9	390.9
10	493.4	14.8	44.7	72.6	150.8	206.7	421.6
15	493.4	14.8	44.7	72.6	159.5	215.4	438.3
20	493.4	14.8	44.7	75.2	164.8	220.7	446.9
25	493.4	14.8	44.7	78.5	168.1	224.0	450.2
30	493.4	14.8	44.7	80.8	170.4	226.3	447.2
35	493.4	14.8	44.7	82.5	172.2	228.0	438.8
40	493.4	14.8	44.7	83.8	173.5	229.3	440.5
45	493.4	14.8	44.7	84.7	174.4	230.2	428.0
50	493.4	14.8	44.7	85.5	175.2	231.1	420.3
55	493.4	14.8	44.7	86.0	175.6	231.5	420.6
60	493.4	14.8	44.7	86.2	175.9	231.8	424.3
65	493.4	14.8	44.7	86.4	176.1	232.0	458.2
70	493.4	14.8	44.7	86.4	176.1	232.0	458.2
75	493.4	14.8	44.7	86.3	175.9	231.8	458.0
80	493.4	14.8	44.7	86.1	175.8	231.6	457.9
85	493.4	14.8	44.7	85.9	175.5	231.4	457.7
90	493.4	14.8	44.7	85.5	175.1	231.0	457.2

Azi. Deg.	IDF mV/m	25.0 mV/m	5.0 mV/m	KULY 2.0 mV/m	0.5 mV/m	0.25 mV/m	0.025 mV/m
70	183.3	5.8	19.0	32.1	61.2	81.2	218.9
75	163.9	5.3	17.7	30.3	58.5	77.9	214.0
80	147.0	4.8	16.5	28.6	55.7	74.4	211.3
85	133.0	4.5	15.4	27.0	53.4	76.1	210.0
90	140.2	4.7	16.0	27.8	54.7	82.8	218.8
95	116.8	4.0	14.1	25.1	51.5	78.4	208.9
100	117.3	4.0	14.2	25.2	54.3	81.2	211.8
105	120.6	4.1	14.4	25.6	57.0	84.1	215.5
110	123.2	4.2	14.6	25.9	59.1	86.5	218.3
115	124.0	4.2	14.7	26.0	60.4	87.8	219.8
120	126.3	4.3	14.9	26.3	61.9	89.6	221.9

Azi. Deg.	ERP kw	HAAT m	70 dBu km	KHGN 60 dBu km	54 dBu km	40 dBu km
60	55.000	100	27.7	45.5	57.8	132.63
65	55.000	98	27.4	45.1	57.4	132.32
70	55.000	96	27.2	44.7	57.0	132.00
75	55.000	95	27.0	44.6	56.8	131.84
80	55.000	94	26.9	44.4	56.6	131.67
85	55.000	92	26.6	44.0	56.2	131.34
90	55.000	92	26.6	44.0	56.2	131.34
95	55.000	91	26.5	43.8	56.0	131.17
100	55.000	91	26.5	43.8	56.0	131.17
105	55.000	92	26.6	44.0	56.2	131.34
110	55.000	91	26.5	43.8	56.0	131.17

KKJQ
Larry Waggoner
FM Contour Distances

Azi. Deg.	ERP kw	HAAT m	KKJQ			
			70 dBu km	60 dBu km	54 dBu km	40 dBu km
0	100.001	236	45.6	67.0	80.7	165.81
5	100.001	237	45.7	67.0	80.8	165.92
10	100.001	239	45.8	67.2	80.9	166.12
15	100.001	237	45.7	67.0	80.8	165.92
20	100.001	237	45.7	67.0	80.8	165.92
25	100.001	240	45.9	67.3	81.0	166.23
30	100.001	241	46.0	67.4	81.1	166.33
35	100.001	243	46.1	67.6	81.3	166.53
40	100.001	245	46.3	67.7	81.5	166.73
45	100.001	246	46.3	67.8	81.6	166.83
50	100.001	248	46.5	68.0	81.8	167.03
55	100.001	250	46.6	68.2	82.0	167.23
60	100.001	253	46.8	68.4	82.2	167.52
90	100.001	271	48.1	70.0	83.8	169.23
95	100.001	267	47.8	69.6	83.5	168.86
100	100.001	266	47.7	69.6	83.4	168.77
105	100.001	265	47.7	69.5	83.3	168.67
110	100.001	265	47.7	69.5	83.3	168.67
115	100.001	263	47.5	69.3	83.1	168.49
120	100.001	262	47.5	69.2	83.0	168.39
125	100.001	260	47.3	69.1	82.9	168.20
130	100.001	257	47.1	68.8	82.6	167.91

Azi. Deg.	ERP kw	HAAT m	KSSA KSKZ			
			70 dBu km	60 dBu km	54 dBu km	40 dBu km
0	100.001	195	42.5	63.3	76.8	161.20
5	100.001	196	42.6	63.3	76.9	161.32
10	100.001	198	42.8	63.5	77.1	161.55
15	100.001	196	42.6	63.3	76.9	161.32
20	100.001	196	42.6	63.3	76.9	161.32
25	100.001	199	42.9	63.6	77.2	161.67
30	100.001	200	42.9	63.7	77.3	161.78
35	100.001	202	43.1	63.9	77.5	162.02
40	100.001	204	43.2	64.1	77.7	162.26
45	100.001	205	43.3	64.2	77.8	162.38
50	100.001	207	43.5	64.4	78.0	162.61
55	100.001	209	43.6	64.6	78.2	162.84
60	100.001	212	43.9	64.8	78.5	163.19
90	100.001	230	45.2	66.4	80.1	165.18
95	100.001	226	44.9	66.1	79.8	164.75
100	100.001	225	44.8	66.0	79.7	164.64
105	100.001	224	44.8	65.9	79.6	164.53
110	100.001	224	44.8	65.9	79.6	164.53
115	100.001	222	44.6	65.7	79.4	164.31
120	100.001	221	44.5	65.6	79.3	164.20
125	100.001	219	44.4	65.5	79.1	163.98
130	100.001	216	44.2	65.2	78.9	163.64

Larry Waggoner
FM Contour Distances
KKDT

Azi. Deg.	ERP kw	HAAT m	70 dBu km	60 dBu km	54 dBu km	40 dBu km
200	95.001	320	50.9	73.3	87.3	173.17
205	95.001	317	50.7	73.0	87.1	172.80
210	95.001	315	50.6	72.9	86.9	172.55
215	95.001	314	50.5	72.8	86.8	172.42
220	95.001	311	50.3	72.6	86.6	172.05
225	95.001	306	50.0	72.2	86.2	171.41
230	95.001	300	49.6	71.8	85.8	170.64
235	95.001	292	49.1	71.2	85.1	169.89
240	95.001	286	48.6	70.7	84.6	169.32
245	95.001	283	48.4	70.5	84.3	169.02
250	95.001	280	48.2	70.2	84.1	168.73
255	95.001	278	48.1	70.1	83.9	168.55
260	95.001	277	48.0	70.0	83.8	168.46
265	95.001	274	47.8	69.7	83.6	168.19
270	95.001	273	47.8	69.7	83.5	168.10
275	95.001	271	47.6	69.5	83.3	167.92
280	95.001	268	47.4	69.2	83.1	167.64

KXNC

Azi. Deg.	ERP kw	HAAT m	70 dBu km	60 dBu km	54 dBu km	40 dBu km
200	16.500	283	33.9	53.4	66.7	129.07
205	16.500	280	33.7	53.2	66.4	128.74
210	16.500	278	33.6	53.0	66.3	128.52
215	16.500	277	33.5	53.0	66.2	128.41
220	16.500	274	33.4	52.8	66.0	128.08
225	16.500	269	33.1	52.5	65.6	127.53
230	16.500	263	32.8	52.0	65.1	126.85
235	16.500	255	32.3	51.5	64.5	125.93
240	16.500	249	32.0	51.1	64.0	125.22
245	16.500	246	31.8	50.9	63.7	124.87
250	16.500	243	31.6	50.7	63.5	124.51
255	16.500	241	31.5	50.5	63.3	124.26
260	16.500	240	31.4	50.4	63.2	124.14
265	16.500	237	31.3	50.2	63.0	123.82
270	16.500	236	31.2	50.1	62.9	123.71
275	16.500	234	31.1	50.0	62.7	123.49
280	16.500	231	30.9	49.8	62.5	123.16