



(REFERENCE COPY - Not for submission)

Assignments

Lead File Number: **0000137045** | Submit Date: **07/28/2021** | Lead Call Sign: **KULY** | FRN: **0027184407**
 Service: **Full Power AM** | Purpose: **Assignment Amendment** | Status: **Pending** | Status Date: **07/28/2021** | Filing Status: **Active**

General Information

| Section | Question | Response |
|--------------------|--|----------|
| Attachments | Are attachments (other than associated schedules) being filed with this application? | No |

Fees, Waivers, and Exemptions

| Section | Question | Response |
|----------------|--|----------|
| Fees | Is the applicant exempt from FCC application Fees? | No |
| | Indicate reason for fee exemption: | |
| Waivers | Does this filing request a waiver of the Commission's rule(s)? | No |
| | Total number of rule sections involved in this waiver request: | |

Assignments Type

| Question | Response |
|--|----------|
| Is this application a pro forma Assignment of Authorization? | No |
| By answering "Yes" the Applicant certifies that the use of short form pro forma application is appropriate for this transaction? | |
| Is the Assignment Voluntary or Involuntary: | |

Authorizations to be Assigned

Selected Call Signs

| Call Sign | Facility ID | File Number | Service | City, State |
|-----------|-------------|-------------|---------|-----------------|
| KULY | 198 | 0000137045 | AM | ULYSSES, KS |
| KBUF | 33689 | 0000137046 | AM | HOLCOMB, KS |
| KWKR | 67042 | 0000137047 | FM | LEOTI, KS |
| KSKL | 71853 | 0000137048 | FM | SCOTT CITY, KS |
| KHGN | 199 | 0000137049 | FM | HUGOTON, KS |
| KSSA | 77873 | 0000137050 | FM | INGALLS, KS |
| K249FI | 202617 | 0000137051 | FX | ULYSSES, KS |
| K296HO | 202616 | 0000137052 | FX | HOLCOMB, KS |
| KSKZ | 60873 | 0000137053 | FM | COPELAND, KS |
| KKJQ | 33690 | 0000137054 | FM | GARDEN CITY, KS |

Assignment

| Question | Response |
|----------|----------|
|----------|----------|

Questions

| | |
|---|----|
| Were any of the authorizations that are the subject of this application obtained through the Commission's competitive bidding procedures (see 47 C.F.R. Sections 1.2111(a) and 73.5000)? | No |
| Were any of the authorizations that are the subject of this application obtained through the Commission's point system for reserved channel noncommercial educational stations (see 47 C.F.R. Sections 73.7001 and 73.7003)? | No |
| Have all such stations operated for at least 4 years with a minimum operating schedule since grant pursuant to the point system? | |
| Were any of the authorizations that are the subject of this application obtained after award of a dispositive Section 307(b) preference using the Tribal Priority, through Threshold Qualifications procedures, or through the Tribal Priority as applied before the NCE fair distribution analysis set forth in 47 C.F.R. § 73.7002(b)? | No |
| Have all such stations operated for at least 4 years with a minimum operating schedule since grant? | |
| Do both the assignor and assignee qualify for the Tribal Priority in all respects? | |
| LPFM Licenses Only: Has it been at least 18 months since the initial construction permit for the LPFM station was granted? | |
| LPFM Licenses Only: Does the assignment of the LPFM authorization satisfy the consideration restrictions of 47 CFR Section 73.865(a)(1)? | |
| LPFM Licenses Only: Were any of the LPFM authorizations that are subject to this application obtained through the Commission's point system for low power FM stations (see 47 CFR Section 73.872)? | |
| If yes to question above, have all such LPFM stations operated for at least four years since grant pursuant to the point system?" (options – Y/N. If Yes, nothing further required. No requires attachment as follows)"If no to new sub question, list pertinent authorizations in an Exhibit and include in the Exhibit a showing that the transaction is consistent with the requirements of 47 CFR Section 73.865(a)(3). | |

Assignor Information

Assignor Name, Type, and Contact Information

| Assignor | Type | Address | Phone | Email | FRN |
|---|---------------------------|--|-------------------|---------------------|------------|
| SOUTHWIND BROADCASTING, LLC Doing Business As: SOUTHWIND BROADCASTING, LLC, UNDER RON METZINGER, RECEIVER | Limited Liability Company | Ron Metzinger, Receiver c/o Hinkle Law Firm LLC 1617 North Waterfront Parkway, Suite 400 Wichita, KS 67206 United States | +1 (316) 267-2000 | tgilman@hinklaw.com | 0027184407 |

Assignor Contact Representatives (1)

| Contact Name | Address | Phone | Email | Contact Type |
|--|--|-------------------|---------------------|--------------|
| Ron Metzinger <i>Receiver</i> SOUTHWIND BROADCASTING, LLC | Ron Metzinger, Receiver c/o Hinkle Law Firm LLC 1617 North Waterfront Parkway, Suite 400 Wichita, KS 67206 United States | +1 (316) 267-2000 | tgilman@hinklaw.com | Receiver |

Assignor Legal Certifications

| Section | Question | Response |
|---------|----------|----------|
|---------|----------|----------|

| | | |
|---|---|-----|
| Agreements for Sale /Transfer of Station | Assignor certifies that: (i) it has placed in Assignor's public inspection file(s) and submitted to the Commission as an Exhibit to this application copies of all agreements for the assignment /transfer of the station(s); (ii) these documents embody the complete and final understanding between Assignor and Assignee; and (iii) these agreements comply fully with the Commission's rules and policies | No |
| | If the transaction is involuntary, the Assignor certifies that court orders or other authorizing documents have been issued and that it has placed in the licensee's/permittee's public inspection file(s) and submitted to the Commission copies of such court orders or other authorizing documents. | |
| Other Authorizations | Please upload an attachment detailing the call signs, locations, and facility identifiers of all other broadcast stations in which assignor or any party to the application has an attributable interest. | N/A |
| Character Issues | Assignor certifies that neither licensee/permittee nor any party to the application has or has had any interest in, or connection with: (a) any broadcast application in any proceeding where character issues were left unresolved or were resolved adversely against the applicant or any party to the application or (b) any pending broadcast application in which character issues have been raised | Yes |
| Adverse Findings | Assignor certifies that, with respect to the Assignor and each party to the application, no adverse finding has been made, nor has an adverse final action been taken by any court or administrative body in a civil or criminal proceeding brought under the provisions of any law related to any of the following: any felony; mass media-related antitrust or unfair competition; fraudulent statements to another governmental unit; or discrimination. | Yes |
| Local Public Notice | Assignor certifies that it has or will comply with the public notice requirements of 47 C.F.R. Section 73.3580. | Yes |
| Auction Authorization | Assignor certifies that more than five years have passed since the issuance of the construction permit for the station being assigned, where that permit was acquired in an auction through the use of a bidding credit or other special measure. | N/A |
| Anti-Discrimination Certification | Assignor certifies that neither licensee/permittee nor any party to the application have violated the Commission's prohibition against discrimination on the basis of race, color, religion, national origin or sex in the sale of commercially operated AM, FM, TV, Class A TV or international broadcast stations. | Yes |

Assignee Information

Assignee Name, Type, and Contact Information

| Assignee | Type | Address | Phone | Email | FRN |
|-----------------------------------|---------------------------|---|-------------------|--------------------|------------|
| Central Plains Finance LLC | Limited Liability Company | Shannon D. Wead Foulston Siefkin LLP 1551 North Waterfront Parkway, Suite 100 Wichita, KS 67206 United States | +1 (316) 291-9518 | swead@foulston.com | 0030531198 |

| Section | Question | Response | File Number |
|--------------------------------------|--|----------|-------------|
| Radio Station Applicants Only | If the station(s) being assigned is noncommercial educational or LPFM, the Assignee certifies that the Commission had previously granted a broadcast application, identified here by file number, that found this Assignee qualified as a noncommercial educational entity with a qualifying educational program, and that the Assignee will use the station(s) to advance a program similar to that the Commission has found qualifying in the Assignee's previous application. | N/A | |

Assignee Contact Representatives (1)

| Contact Name | Address | Phone | Email | Contact Type |
|--|---|-------------------|-------------------|----------------------|
| John S Logan <i>Legal Representative</i> Cooley LLP | John S. Logan 1299 Pennsylvania Ave., NW, Suite 700 Washington, DC 20004 United States | +1 (202) 776-2640 | jlogan@cooley.com | Legal Representative |

Changes in Interest (0)

| Party Name | Citizenship | Address | Phone | Email | Interest Before Assignment | Interest After Assignment |
|------------|-------------|---------|-------|-------|----------------------------|---------------------------|
| Empty | | | | | | |

Changes in Interest Certification

| Question | Response |
|--|----------|
| Applicant certifies that equity and financial interests not set forth by the assignee are nonattributable. | |

Parties to the Application (1)

| Party Name | Citizenship | Address | Phone | Email | Positional Interest |
|---|---------------|---|-------------------|--------------------|--|
| Murfin, Inc. <i>Sole Member of Assignee</i> Murfin, Inc. | United States | c/o Shannon Wead, Foulston Siefkin LLP 1551 N. Waterfront Parkway, Suite 100 Wichita, KS 67206 United States | +1 (316) 291-9518 | swead@foulston.com | Positional Interest: LLC Member Citizenship: United States Percentage of Votes: 100% Percentage of Total Assets: 100% |

Parties to the Application Certification

| Question | Response |
|--|----------|
| Applicant certifies that equity and financial interests not set forth by the assignee are nonattributable. | Yes |

Assignee Legal Certifications

| Section | Question | Response |
|---------|----------|----------|
|---------|----------|----------|

| | | |
|-----------------------------|--|-----|
| Agreements for Sale | Assignee certifies that: (a) the written agreements in the Assignee's public inspection file and submitted to the Commission embody the complete and final agreement for the sale or transfer of the station(s); and (b) these agreements comply fully with the Commission's rules and policies. | No |
| Other Authorizations | Please upload an attachment detailing the call signs, locations, and facility identifiers of all other broadcast stations in which Assignee or any party to the application has an attributable interest. | |
| Multiple Ownership | Is the assignee or any party to the application the holder of an attributable radio or television joint sales agreement or an attributable radio or television time brokerage agreement with the station(s) subject to this application or with any other station in the same market as the station(s) subject to this application? | No |
| | Assignee certifies that the proposed assignment complies with the Commission's multiple ownership rules and cross-ownership rules. | Yes |
| | Assignee certifies that the proposed assignment: (1) does not present an issue under the Commission's policies relating to media interests of immediate family members; (2) complies with the Commission's policies relating to future ownership interests; and (3) complies with the Commission's restrictions relating to the insulation and nonparticipation of non-party investors and creditors. | Yes |
| | Does the Assignee claim status as an "eligible entity," that is, an entity that qualifies as a small business under the Small Business Administration's size standards for its industry grouping (as set forth in 13 C.F.R. § 121-201), and holds (1) 30 percent or more of the stock or partnership interests and more than 50 percent of the voting power of the corporation or partnership that will own the media outlet; or (2) 15 percent or more of the stock or partnership interests and more than 50 percent of the voting power of the corporation or partnership that will own the media outlet, provided that no other person or entity owns or controls more than 25 percent of the outstanding stock or partnership interests; or (3) More than 50 percent of the voting power of the corporation that will own the media outlet (if such corporation is a publicly traded company)? | No |
| | Does this assignment include a grandfathered cluster of stations? | No |
| | Applicant certifies that it will come in compliance by divesting the necessary station(s) within 12 months of the consummation of this transaction to: A) An Eligible Entity (as defined in Item 6d, above). | |
| | B) An Irrevocable Trust that will assign the station(s) to an Eligible Entity. | |

| | | |
|---|---|-----|
| | NCE Diversity of Ownership Points. Does the assignee or any party to the application have an attributable interest in an NCE FM or NCE TV station received through the award of "diversity of ownership" points in the point system analysis? | N/A |
| | If 'Yes,' the assignee certifies that (1) its attributable NCE FM or NCE TV station has been on the air for at least four years; and/or (2) none of the proposed assigned stations overlap the principal community contour of the NCE FM or NCE TV station received through the award of diversity points in the point system analysis (see 47 CFR Section 73.7005(c)). | |
| Acquisition of Control | Please upload an attachment listing the file number and date of grant of FCC Form 301, 314, or 315 application by which the Commission approved the qualifications of the individual or entity with a pre-existing interest in the licensee/permittee that is now acquiring control of the licensee/permittee as a result of the grant of this application. | |
| Character Issues | Assignee certifies that neither assignee nor any party to the application has or has had any interest in, or connection with: (a) any broadcast application in any proceeding where character issues were left unresolved or were resolved adversely against the applicant or any party to the application; or (b) any pending broadcast application in which character issues have been raised. | Yes |
| Adverse Findings | Assignee certifies that, with respect to the assignee and each party to the application, no adverse finding has been made, nor has an adverse final action been taken by any court or administrative body in a civil or criminal proceeding brought under the provisions of any law related to any of the following: any felony; mass media-related antitrust or unfair competition; fraudulent statements to another governmental unit; or discrimination. | Yes |
| Financial Qualifications | Assignee certifies that sufficient net liquid assets are on hand or are available from committed sources to consummate the transaction and operate the station(s) for three months. | Yes |
| Program Service Certification | Assignee certifies that it is cognizant of and will comply with its obligations as a Commission licensee to present a program service responsive to the issues of public concern facing the station's community of license and service area. | Yes |
| Auction Authorization | Assignee certifies that where less than five years have passed since the issuance of the construction permit and the permit had been acquired in an auction through the use of a bidding credit or other special measure, it would qualify for such credit or other special measure. | N/A |
| Equal Employment Opportunity (EEO) | If the applicant proposes to employ five or more full-time employees, applicant certifies that it is filing simultaneously with this application a Model EEO Program Report on FCC Form 396-A. | Yes |

Assignee Alien Ownership

| Question | Response |
|--|----------|
| 1) Is the applicant a foreign government or the representative of any foreign government as specified in Section 310(a) of the Communications Act? | No |
| 2) Is the applicant an alien or the representative of an alien? (Section 310(b)(1)) | No |

| | |
|--|----|
| 3) Is the applicant a corporation, or non-corporate entity, that is organized under the laws of any foreign government? (Section 310(b)(2)) | No |
| 4) Is the applicant an entity of which more than one-fifth of the capital stock, or other equity or voting interest, is owned of record or voted by aliens or their representatives or by a foreign government or representative thereof or by any entity organized under the laws of a foreign country? (Section 310(b)(3)) | No |
| 5) Is the applicant directly or indirectly controlled by any other entity of which more than one-fourth of the capital stock, or other equity or voting interest, is owned of record or voted by aliens, their representatives, or by a foreign government or representative thereof, or by any entity organized under the laws of a foreign country? (Section 310(b)(4)) | No |
| 6) Has the applicant received a declaratory ruling(s) under Section 310(b)(4) of the Communications Act? | No |
| 6a) Enter the citation of the applicable declaratory ruling by DA/FCC number, FCC Record citation, release date, or any other identifying information. | |
| 7) Has there been any change in the applicant's foreign ownership since issuance of the declaratory ruling(s) cited in response to Question 6? | |
| 8) Does the applicant certify that it is in compliance with the terms and conditions of the foreign ownership declaratory ruling(s) cited in response to Question 6? | |
| 9) In connection with this application, is the applicant filing a foreign ownership Petition for Declaratory Ruling pursuant to Section 310(b)(4) of the Communications Act? | No |

**Rebroadcast
Certifications for
K249FI**

| Question | Response |
|---|----------|
| For applicants proposing rebroadcasts who are not the licensee of the primary station, the applicant certifies that written authority has been obtained from the licensee of the station whose programs are to be retransmitted. | N/A |
| Primary station proposed to be rebroadcast; facility ID: | 198 |
| Applicant certifies that it is not the licensee or permittee of the commercial primary station being rebroadcast and that neither it nor any parties to the application have any interest in or connection with the commercial primary station being rebroadcast. See 47 C.F.R. Section 74.1232(d). | N/A |
| Applicant certifies that the FM translator's (a) 1 mV/m coverage contour does not extend beyond the protected contour of the commercial FM primary station to be rebroadcast, or (b) entire 1 mV/m coverage contour is contained within the greater of either: (i) the 2 mV/m daytime contour of the commercial AM primary station to be rebroadcast, or (ii) a 25-mile radius centered at the commercial AM primary station's transmitter site. | Yes |
| Applicant certifies that it is in compliance with 47 C.F.R. Section 74.1232(e), which prohibits a FM translator station whose coverage contour extends beyond the protected contour of the commercial FM primary station being rebroadcast, from receiving support (except for specified technical assistance), before, during, or after construction, directly or indirectly, from the primary station, or any person or entity having any interest in, or connection with, the primary station. | Yes |

**Rebroadcast
Certifications for**

| Question | Response |
|----------|----------|
|----------|----------|

K296HO

| | |
|---|-------|
| For applicants proposing rebroadcasts who are not the licensee of the primary station, the applicant certifies that written authority has been obtained from the licensee of the station whose programs are to be retransmitted. | N/A |
| Primary station proposed to be rebroadcast; facility ID: | 33689 |
| Applicant certifies that it is not the licensee or permittee of the commercial primary station being rebroadcast and that neither it nor any parties to the application have any interest in or connection with the commercial primary station being rebroadcast. See 47 C.F.R. Section 74.1232(d). | N/A |
| Applicant certifies that the FM translator's (a) 1 mV/m coverage contour does not extend beyond the protected contour of the commercial FM primary station to be rebroadcast, or (b) entire 1 mV/m coverage contour is contained within the greater of either: (i) the 2 mV/m daytime contour of the commercial AM primary station to be rebroadcast, or (ii) a 25-mile radius centered at the commercial AM primary station's transmitter site. | Yes |
| Applicant certifies that it is in compliance with 47 C.F.R. Section 74.1232(e), which prohibits a FM translator station whose coverage contour extends beyond the protected contour of the commercial FM primary station being rebroadcast, from receiving support (except for specified technical assistance), before, during, or after construction, directly or indirectly, from the primary station, or any person or entity having any interest in, or connection with, the primary station. | Yes |

Assignee Certification

| Section | Question | Response |
|---|--|----------|
| General Certification Statements | Assignee certifies that it has answered each question in this application based on its review of the application instructions and worksheets. Assignee further certifies that where it has made an affirmative certification below, this certification constitutes its representation that the application satisfies each of the pertinent standards and criteria set forth in the application instructions and worksheets. | |
| | The Assignee certifies that neither the Assignee nor any other party to the application is subject to a denial of Federal benefits pursuant to §5301 of the Anti-Drug Abuse Act of 1988, 21 U.S.C. § 862, because of a conviction for possession or distribution of a controlled substance. This certification does not apply to applications filed in services exempted under §1.2002(c) of the rules, 47 CFR . See §1.2002(b) of the rules, 47 CFR § 1.2002(b), for the definition of "party to the application" as used in this certification § 1.2002 (c). The Assignee certifies that all statements made in this application and in the exhibits, attachments, or documents incorporated by reference are material, are part of this application, and are true, complete, correct, and made in good faith. | |

| | | |
|---------------------------------|---|---|
| Authorized Party to Sign | <p>FAILURE TO SIGN THIS APPLICATION MAY RESULT IN DISMISSAL OF THE APPLICATION AND FORFEITURE OF ANY FEES PAID</p> <p>Upon grant of this application, the Authorization Holder may be subject to certain construction or coverage requirements. Failure to meet the construction or coverage requirements will result in automatic cancellation of the Authorization. Consult appropriate FCC regulations to determine the construction or coverage requirements that apply to the type of Authorization requested in this application.</p> <p>WILLFUL FALSE STATEMENTS MADE ON THIS FORM OR ANY ATTACHMENTS ARE PUNISHABLE BY FINE AND /OR IMPRISONMENT (U.S. Code, Title 18, §1001) AND/OR REVOCATION OF ANY STATION AUTHORIZATION (U.S. Code, Title 47, §312(a)(1)), AND/OR FORFEITURE (U.S. Code, Title 47, §503).</p> | |
| | <p>I certify that this application includes all required and relevant attachments.</p> | <p>Yes</p> |
| | <p>I declare, under penalty of perjury, that I am an authorized representative of the above-named applicant for the Authorization(s) specified above.</p> | <p>Robert Young <i>President</i></p> <p>07/28/2021</p> |

Assignor Certification

| Section | Question | Response |
|--|---|----------|
| <p>General Certification Statements</p> | <p>Assignor certifies that it has answered each question in this application based on its review of the application instructions and worksheets. Assignor further certifies that where it has made an affirmative certification below, this certification constitutes its representation that the application satisfies each of the pertinent standards and criteria set forth in the application instructions and worksheets.</p> | |
| | <p>The Assignor certifies that neither the Assignor nor any other party to the application is subject to a denial of Federal benefits pursuant to §5301 of the Anti-Drug Abuse Act of 1988, 21 U.S.C. § 862, because of a conviction for possession or distribution of a controlled substance. This certification does not apply to applications filed in services exempted under §1.2002(c) of the rules, 47 CFR . See §1.2002(b) of the rules, 47 CFR § 1.2002(b), for the definition of "party to the application" as used in this certification § 1.2002 (c). The Assignor certifies that all statements made in this application and in the exhibits, attachments, or documents incorporated by reference are material, are part of this application, and are true, complete, correct, and made in good faith.</p> | |

| | | |
|---------------------------------|--|---|
| Authorized Party to Sign | <p>FAILURE TO SIGN THIS APPLICATION MAY RESULT IN DISMISSAL OF THE APPLICATION AND FORFEITURE OF ANY FEES PAID</p> <p>Upon grant of this application, the Authorization Holder may be subject to certain construction or coverage requirements. Failure to meet the construction or coverage requirements will result in automatic cancellation of the Authorization. Consult appropriate FCC regulations to determine the construction or coverage requirements that apply to the type of Authorization requested in this application.</p> <p>WILLFUL FALSE STATEMENTS MADE ON THIS FORM OR ANY ATTACHMENTS ARE PUNISHABLE BY FINE AND/OR IMPRISONMENT (U.S. Code, Title 18, §1001) AND/OR REVOCATION OF ANY STATION AUTHORIZATION (U.S. Code, Title 47, §312(a)(1)), AND/OR FORFEITURE (U.S. Code, Title 47, §503).</p> | |
| | I certify that this application includes all required and relevant attachments. | Yes |
| | I declare, under penalty of perjury, that I am an authorized representative of the above-named applicant for the Authorization(s) specified above. | Ron Metzinger <i>Receiver</i> 07/28/2021 |

Attachments

| File Name | Uploaded By | Attachment Type | Description | Upload Status |
|--|-------------|--|---|--|
| <u>1-Assignor Agreements for Sale Exhibit.pdf</u> | Applicant | Assignor Legal Certifications | Assignor Exhibit-Agreements for Sale | Done with Virus Scan and/or Conversion |
| <u>2 Central Plains - Other Authorizations.pdf</u> | Applicant | Assignee Legal Certifications | Assignee Exhibit-Other Authorizations | Done with Virus Scan and/or Conversion |
| <u>3 Southwind Agreements for Sale Exhibit.pdf</u> | Applicant | Assignee Legal Certifications | Assignee Exhibit-Agreements for Sale | Done with Virus Scan and/or Conversion |
| <u>4 Southwind-Assignee Amendment to Correct Assignee Certifier Name and Title.pdf</u> | Applicant | Amendment | Assignee Exhibit-Amendment to Pending Application to Correct Assignee Certifier Name and Title | Done with Virus Scan and/or Conversion |
| <u>5 Central Plains Parties to the Application Exhibit.pdf</u> | Applicant | Parties to the Application Certification | Assignee Exhibit-Parties to the Application | Done with Virus Scan and/or Conversion |
| <u>6 Southwind 2021-01-25 Order Granting Receiver's Motion to Preliminarily Confirm Sale.pdf</u> | Applicant | Assignee Legal Certifications | Assignee Exhibit-Agreement for Sale-- Order Granting Receiver's Motion to Preliminarily Confirm Receiver's Sale | Done with Virus Scan and/or Conversion |
| <u>7 Central Plains Finance Multiple Ownership Exhibit.pdf</u> | Applicant | Assignee Legal Certifications | Assignee Exhibit-Multiple Ownership Compliance Exhibit | Done with Virus Scan and/or Conversion |

| | | | | |
|--|-----------|-----------|---|---|
| <u>Second Amendment to Pending Assignment of License.pdf</u> | Applicant | Amendment | 8 Southwind-Assignor-Explanation for 2nd Amendment | Done with Virus Scan and/or Conversion |
|--|-----------|-----------|---|---|

Second Amendment to Pending Assignment of License

Pursuant to a request from Commission staff, this application is being amended to re-load the exhibits to the underlying application, FCC File No. 0000137045.

Assignee's Amendment to Pending Application

This amendment is submitted to correct the name and title of the individual certifying for the Assignee. No other changes have been made to the underlying application.

Agreements for Sale Exhibit

The attached court order sets for the terms for the proposed sale of the Southwind assets and assignment of the related Commission licenses to Central Plains Finance, LLC. It is anticipated that, consistent with the court order, Central Plains Finance LLC will receive a bill of sale, deed to real property, and other customary assignment documents at a closing that will occur following the grant of Commission consent. Those documents will be prepared for delivery to Central Plains Finance LLC at the closing and are not currently in existence.

Assignee-Agreements for Sale

See Assignor's Agreements for Sale Exhibit.

ELECTRONICALLY FILED
2021 Jan 25 AM 10:12
CLERK OF THE FINNEY COUNTY DISTRICT COURT
CASE NUMBER: 2019-CV-000143



Court: Finney County District Court
Case Number: 2019-CV-000143
Case Title: Central Plains Finance, LLC vs. Southwind
Broadcasting, LLC, et al.
Type: Order Granting Receiver's Motion to Preliminarily
Confirm Receiver's Sale

SO ORDERED.

A handwritten signature in cursive script that reads "Robert J. Frederick". The signature is written in black ink and is positioned above the typed name of the judge.

/s/ Honorable Robert J. Frederick, District Court
Judge

IN THE DISTRICT COURT FOR THE
TWENTY-FIFTH JUDICIAL DISTRICT OF KANSAS
FINNEY COUNTY, CIVIL DEPARTMENT

CENTRAL PLAINS FINANCE, LLC,

Plaintiff,

v.

SOUTHWIND BROADCASTING, LLC;
FIRST CORPORATE SOLUTIONS;
THE BUSINESS BACKER, LLC;
CT CORPORATION SYSTEM, as Representative;
CREDIBLY OF ARIZONA, LLC; and
CORPORATION SERVICE COMPANY,
as Representative,

Defendants.

Case No. 2019-CV-000143

Title to Real Estate Involved

Pursuant to K.S.A. Chapter 60

**ORDER GRANTING RECEIVER'S MOTION
TO PRELIMINARILY CONFIRM RECEIVER'S SALE**

This matter comes before the Court on January 20, 2021, on the Receiver's Motion to Preliminarily Confirm Receiver's Sale (the "Motion"). The Receiver, Ronald Metzinger, appears by his counsel of record, W. Thomas Gilman of Hinkle Law Firm LLC. The plaintiff, Central Plains Finance, LLC, appears by its counsel of record, Shannon D. Wead of Foulston Siefkin LLP. Christopher Miller, appears by counsel, Travis J. Ternes of Watkins Calcara, Chtd.

WHEREUPON, the Court finds:

1. The Receiver's judicial sale was conducted in the above matter on January 5, 2021, pursuant to the Journal Entry of Judgment filed herein on October 20, 2020, the Order of Sale filed herein on November 6, 2020, and the Order of Instructions for the

Receiver to Conduct Foreclosure Sale filed herein on November 19, 2020. The Receiver sold the following described real and personal property owned by the defendant, Southwind Broadcasting LLC ("Southwind"). The Personal Property, Fixtures and Real Property described below, together, are referred to herein as the "Property."

Personal Property and Fixtures:

All of Southwind's inventory, chattel paper, accounts, equipment, general intangibles, and fixtures, including all accessions, attachments, accessories, replacements, additions, products, produce and proceeds of said property.

Real Property:

The following described real property, located in Finney County, Kansas, to-wit:

The West half of the South 130 feet of the East 145.05 feet, and the South 130 feet of the West 72.57 feet of the East 217.62 feet of Lot 16, of A.H. Smith's Addition to the City of Garden City, Finney County, Kansas, according to the Survey of said Lot 16 filed of record in the Office of the Register of Deeds of Finney County, Kansas, at Survey Book 1 Page 69.

A tract of land located in the East half of Lot 16, of A.H. Smith's Addition to the City of Garden City, Finney County, Kansas, described as follows: Commencing at a point where the North line of Pat's Drive street intersects with the West line of Anderson Street, as shown by the recorded plat of A.H. Smith's Addition; thence run North on the West line of Anderson Street 131 feet to the place of beginning; thence run West on a line at a right angle and parallel with the North line of Pat's Drive 72.52 feet; thence South on a line at a right angle and parallel with the West line of Anderson Street 1 foot; thence West on a line at a right angle and parallel with the North line of Pat's Drive street 145.1 feet; thence North on a line at a right angle and parallel with the West line of Anderson Street to a point on the South line

of Kansas Avenue (also known as U.S. Highway 156); thence East along the South line of said Kansas Avenue (U.S. Highway 156) a distance of 217.62 feet more or less to a point on the West line of Anderson Street; thence South on the West line of Anderson Street to the place of beginning.

A tract of land in the West half of the Northwest Quarter of Section 1, Township 24 South, Range 33 West of the 6th P.M., Finney County, Kansas, said tract of land being a circle with a 300 foot radius having its center 728.1 feet East and 1132.1 feet South of the Northwest corner of said Section 1, and a tract of land in the West half of said Northwest Quarter of Section 1, Township 24 South, Range 33 West of the 6th P.M., said tract of land being a circle with a 235 foot radius and having its center 1018.6 feet East and 1449.3 feet South of the Northwest corner of said Section 1, except that part of the circle which overlaps the above described circle.

Starting at the Northwest corner of Section 1, Township 24 South, Range 33 West of the 6th P.M., Finney County, Kansas; thence East along the North line of said Section on an azimuth of $91^{\circ}34'41''$ a distance of 1335.77 feet to the Northeast corner of the West half of the Northwest Quarter of said Section 1; thence South on the East line of said West half of the Northwest Quarter on an azimuth of $181^{\circ}18'59''$ a distance of 902.7 feet to the actual point of beginning; thence continuing on the same azimuth of $181^{\circ}18'59''$ a distance of 633.0 feet; thence West on an azimuth of $271^{\circ}34'45''$ a distance of 95.87 feet to a point on a circle with a radius of 235 feet and a radius point 1018.6 feet East and 1449.3 feet South of the Northwest corner of said Section 1; thence North and Westerly along the arc of the circle through a delta angle of $112^{\circ}33'44''$ a distance of 461.68 feet, the chord of said arc having an azimuth of $326^{\circ}52'43''$ to a point on a second circle having a radius of 300 feet and a radius point being 728.1 feet East and 1132.1 feet South of the Northwest corner of Section 1; thence North and Westerly along the arc of a circle through a delta angle of $65^{\circ}46'49''$ a distance of 344.43 feet, the chord of said arc having an azimuth of $344^{\circ}35'48''$; thence East on an azimuth of $91^{\circ}34'45''$ a distance of 410.69 feet to the point of beginning.

A tract of land in the Southeast corner of the Southeast Quarter of Section 4, Township 29 South, Range 37 West of the 6th P.M., Grant County, Kansas, described as follows: Beginning at a point 73.9 feet West and 30 feet

North of the Southeast corner of said Quarter Section, said point being on the West right of way line of State Highway 25 as presently laid out and existing; thence West on a line parallel to the South line of said Quarter Section 500 feet; thence North on a line parallel to the East line of said Quarter Section 500 feet; thence East on a line parallel to the South line of said Quarter Section 500 feet more or less to the West right of way line of State Highway No. 25; thence South along said right of way line 500 feet more or less to the point of beginning, aka Block 1, Tower Addition, in Ulysses, Grant County, Kansas.

A tract of land located in the Northeast Quarter of Section 1, Township 18 South, Range 33 West of the 6th P.M., Scott County, Kansas, described as follows: Beginning at the Northeast corner of Section 1, Township 18 South, Range 33 West; thence West 485 feet on the North Section line; thence South 425 feet and parallel to the East Section line; thence East 485 feet to the East Section line and parallel to the North Section line; thence North 425 feet to the point of beginning, except a tract of land lying in the East half of Section 1, Township 18 South, Range 33 West described as beginning at the Southeast corner of said Section; thence West 62.3 feet; thence in a Northerly direction to a point on the North line 59 feet West of the Northeast corner of said Section; thence East 59 feet to the East line of said Section; thence South along said Section line to the place of beginning, and except beginning at a point on the West right of way line of the proposed highway 356.6 feet South of the North line of Section 1, Township 18 South, Range 33 West; thence South along said right of way 700 feet; thence West at right angles 165 feet; thence North at right angles 700 feet; thence East at right angles 165 feet to the place of beginning.

A tract of land in the Southwest Quarter of Section 27, Township 31 South, Range 37 West of the 6th P.M., Stevens County, Kansas, described as beginning at the Southwest corner rock of said Section 27; thence East along the South Section line a distance of 563.3 feet; thence North parallel to the West Section line a distance of 506.7 feet; thence West parallel to the South Section line a distance of 563.3 feet; thence South along the West Section line a distance of 506.7 feet to the point of beginning.

2. The Property was sold to Central Plains Finance, LLC, the only and highest bidder, for \$2,567,658.85, the full amount of Central Plains' judgment with costs, fees, and interest accrued through the date of sale.

3. The sale was conducted in accordance with applicable law and the orders of this Court.

4. The Motion sought an order confirming the sale on a preliminary basis pending the FCC's authorization to assign applicable FCC licenses associated with the Property and the broadcasting business conducted upon and with the Property. Upon FCC approval, the Receiver shall seek a final order confirming the sale. If the FCC does not approve the assignment of the FCC licenses to Central Plains Finance, LLC, the sale will not be confirmed on a final basis.

5. The licenses pursuant to which Southwind Broadcasting, LLC's radio broadcast business operates (collectively, the "FCC Authorizations") were not part of the Central Plains Finance, LLC's collateral, but the proceeds from the sale of the FCC Authorizations are part of the Central Plains Finance, LLC's collateral. Accordingly, the consummation of the sale of the Property, and the assignment of the FCC Authorizations by the Receiver is contingent on, and subject to, the FCC approving the transfer of the FCC Authorizations to Central Plains Finance, LLC as the highest bidder at the sale. No provision of the Motion or any order granting this Motion shall relieve Central Plains

Finance, LLC from obligations to comply with the Communications Act of 1934, as amended, and the rules, regulations, and orders promulgated thereunder by the FCC, and no assignment or transfer of control of any federal license or authorization issued by the FCC shall take place prior to the issuance of FCC regulatory approval for such assignment or transfer pursuant to applicable FCC regulations. The FCC's rights and powers to take any action pursuant to its regulatory authority over the assignment or transfer of the FCC Authorization to Central Plains Finance, LLC, including but not limited to imposing any regulatory conditions on any such transfer or assignment, are fully preserved, and nothing in the case shall proscribe or constrain the FCC's exercise of such power or authority to the extent provided by law.

IT IS, THEREFORE, ORDERED, ADJUDGED AND DECREED that the Receiver's sale conducted on January 5, 2021 is hereby preliminarily confirmed pending the FCC's authorization of licensure transfer to Central Plains Finance, LLC or its successors and assigns, as the case may be. If the FCC does not approve the assignment of the FCC licenses to Central Plains Finance, LLC, the sale will not be confirmed on a final basis and, instead, the Receiver is ordered to proceed according to the Order of Sale.

THE COURT FURTHER FINDS that the sale was had in all respects in conformity with the law and the orders of this Court.

IT IS SO ORDERED.

This Order is effective as of the date and time shown on the electronic file stamp.

SUBMITTED BY:

HINKLE LAW FIRM LLC
/s/ W. Thomas Gilman
W. Thomas Gilman, #11867
1617 N. Waterfront Parkway, Ste. 400
Wichita, KS 67206-6639
Phone: (316) 267-2000 / Fax: (316) 660-6522
Email: tgilman@hinklaw.com
Attorneys for Receiver

APPROVED BY:

FOULSTON SIEFKIN LLP
/s/Shannon D. Wead
Shannon D. Wead, #18301
1551 N. Waterfront Parkway, Ste. 100
Wichita, KS 67206
Phone: (316) 267-6371 / Fax: (316) 267-6345
Email: swead@foulston.com
Attorneys for Plaintiff

WATKINS CALCARA, CHTD.
/s/ Travis J. Ternes
Travis J. Ternes, #27184
1321 Main St., Ste. 300
P. O. Drawer 1110
Great Bend, KS 67530
Phone: (620) 792-8231 / Fax: (620) 792-2775
Email: tternes@wcrf.com
Attorneys for Interested Party, Christopher Miller

Parties to the Application

The assignee, Central Plains Finance, LLC (“Central Plains”), is a single-member limited liability company organized under the laws of the State of Kansas that has no officers or directors.

The single member of Central Plains is Murfin, Inc., a Kansas corporation. The following persons hold attributable stock or positional interests in Murfin, Inc., which wholly owns and controls Central Plains:

| Name and Address | Citizenship | Positional Interest | Percentage of Votes | Percentage of Total Assets |
|--|--------------------|--------------------------------------|----------------------------|-----------------------------------|
| Murfin, Inc. 250 N. Water Street, Suite 300 Wichita, Kansas 67202 | Kansas Corporation | N/A | N/A | N/A |
| Robert D. Young 13114 Bridgefield Place Wichita, Kansas 67230 | US | President, Treasurer, Director | 0% | 0% |
| David L. Murfin 900 N. Linden Wichita, Kansas 67206 | US | Chairman, Secretary, Director | 81.0% | 32.9% ¹ |
| Barbara Murfin Murphy 14021 E. North Point Dr. Wichita, Kansas 67230 | US | Director | 5.0% | 32.9% ² |
| Nancy Murfin Moxley 13010 Killenwood Drive Wichita, Kansas 67230 | US | Director | 5.0% | 32.9% ³ |

Because there is no debt that would cause any otherwise non-attributable party to acquire attributable status as a result of operation of the "equity debt plus" rule (47 C.F.R. § 73.3555, Note 2(i)), percentage of equity is reported for each member.

¹ Mr. Murfin’s voting interest in Murfin, Inc. is held by him individually and his ownership interest in Murfin, Inc. is shared with his spouse and children.

² Mrs. Murphy’s voting interest in Murfin, Inc. is held by her individually and her ownership interest in Murfin, Inc. is shared with her spouse and children.

³ Mrs. Moxley’s voting interest in Murfin, Inc. is held by her individually and her ownership interest in Murfin, Inc. is shared with her spouse and children.

Other Authorizations

The proposed assignee, Central Plains Finance LLC, is wholly owned by Murfin, Inc., which also controls My Town Media, Inc. and Post Rock Radio, LLC.

My Town Media, Inc. is the licensee of the following stations:

| CALL SIGN | FCC ID | City of License | State |
|-----------------------|--------|-----------------|--------|
| KULY(AM) | 198 | Ulysses | Kansas |
| KHGN(FM) | 199 | Hugoton | Kansas |
| KBUF(AM) | 33689 | Holcomb | Kansas |
| KKJQ(FM) | 33690 | Garden City | Kansas |
| KSKZ(FM) | 60873 | Copeland | Kansas |
| KWKR(FM) | 67042 | Leoti | Kansas |
| KSKL(FM) | 71853 | Scott City | Kansas |
| KSSA(FM) | 77873 | Ingalls | Kansas |
| K296HO (FMTX) (CP) | 202616 | Holcomb | Kansas |
| K249FI(FMTX)(CP) | 202617 | Ulysses | Kansas |
| | | | |

Post Rock Radio, LLC is the licensee of the following stations:

| CALL SIGN | FCC ID | City of License | State |
|-----------|--------|-----------------|--------|
| KKDT(FM) | 164130 | Burdett | Kansas |
| KXNC(FM) | 154131 | Ness City | Kansas |
| | | | |

Mr. Robert Young, an attributable principal of Murfin, Inc., parent entity of Central Plains Finance LLC, is the licensee of the following stations:

| CALL SIGN | FCC ID | City of License | State |
|-----------|--------|-----------------|----------|
| KBZI(FM) | 191542 | Moorland | Oklahoma |
| KDHL(FM) | 191544 | Americus | Kansas |
| | | | |

**Multiple Ownership Study
Central Plains Finance, LLC
February 6, 2021**

I conducted the following study of local radio ownership compliance in connection with an application for consent of the Federal Communications Commission (the “Commission”) to the assignment to Central Plains Finance, LLC (“Central Plains”) of the broadcast licenses for the following eight (8) full-service commercial radio stations subject to a Kansas state receivership proceeding and licensed to Southwind Broadcasting, LLC, under Ron Metzinger, Receiver. (the “Southwind Receivership”)

**KULY(AM), Ulysses, KS (Facility Id. No. 198)
KHGN(FM), Hugoton, KS (Facility Id. No. 199)
KBUF(AM), Holcomb, KS (Facility Id. No. 33689)
KKJQ(FM), Garden City, KS (Facility Id. No. 33690)
KSKZ(FM), Copeland, KS (Facility Id. No. 60873)
KWKR(FM), Leoti, KS (Facility Id. No. 67042)
KSKL(FM), Scott City, KS (Facility Id. No. 71853)
KSSA(FM), Ingalls, KS (Facility Id. No. 77873)**

The eight Southwind stations are still in compliance with the Commission Part 73.3555 Rules concerning cognizable ownership in an unrated radio market.

The proposed assignee, Central Plains, is wholly owned and controlled by Murfin, Inc., which also controls My Town Media, Inc. (“My Town”) and Post-Rock Radio, LLC (“Post Rock”), each a broadcast licensee.

My Town Media, Inc. (“My Town”) is the licensee of the following full-service radio broadcast stations:

**KBIK(FM), Independence, KS (Facilities Id. No. 9793)
KEKS(FM), Olpe, KS (Facilities Id. No. 166016)
KHST(FM), Lamar, MO (Facilities Id. No.34541)
KIND(AM), Independence, KS (Facilities Id. No.9799)
KIND-FM, Elk City, KS (Facilities Id. No. 171002)
KINZ(FM), Humboldt, KS (Facilities Id. No. 87299)
KKOY(AM), Chanute, KS (Facilities Id. No. 48292)
KKOY-FM, Chanute, KS (Facilities Id. No. 48291)
KQZQ(FM), Kiowa, KS (Facilities Id. No.164275)
KSNP(FM), Burlington, KS (Facilities Id. No.12206)
KWXD(FM), Asbury, MO (Facilities Id. No. 28689)**

Post Rock Radio, LLC, is the licensee of the following full-service radio broadcast stations:

**KKDT(FM), Burdett, KS (Facilities Id. No.164130)
KXNC(FM), Ness City, KS (Facilities Id No. 154131)**

Only three of the stations licensed to My Town or Post Rock are sufficiently close to one or more of the Southwind Receivership stations to warrant study for possible overlap of principal community contours:

**KKDT(FM), Burdett, KS (Facilities Id. No.164130)
KXNC(FM), Ness City, KS (Facilities Id. No. 154131)
KQZQ(FM), Kiowa, KS (Facilities Id. No.164275)**

I found no overlap of the principal community contours of these three stations into the principal community contours of any of the eight Southwind Receivership stations. The closest spacing of contours found was 16.8 kilometers separation between the contours of KKDT and KKJQ. This was on the KKDT 215.5 degree radial. The next closest spacing was on the KKDT 264.7 degree radial, with a separation of 26 kilometers away from the KSLK contour. The separation between the city grade 5.0 mv/m contour of AM station KBUF and KKDT was calculated at 30.7 kilometers, on the KKDT 236.8 degree radial. KQZQ is located 171.17 kilometers from the nearest Southwind stations, KKJQ, KSSA and KSKZ. There is a 43.1 kilometer separation between the contour of KQZQ and KKJQ.

No Southwind Receivership station is licensed to a community within a Nielsen Audio market. For combinations that are licensed to communities that are not home to any Nielsen Audio market, the Commission defines the market as the area where the principal community contours of the commonly owned stations overlap. To determine the number of stations in that market, the Commission counts all stations whose principal community contours (3.16 mV/m) overlap that of at least one of the commonly owned stations. The Commission, however, excludes all stations whose transmitters are greater than 92 kilometers from the mutual overlap area and any commonly owned stations that are not included already in the market. The attached Southwind stations contour map shows five areas of overlap of the city grade contours. None of these overlap or cluster areas have more than five commercial radio stations and not more than three commercial stations with the same AM or FM modulation.

I also determined that the eight Southwind Receivership stations themselves may continue to be held by a single entity consistent with the Commission's Contour Methodology. A contour study map showing the coverage of the Southwind stations is attached to this study. There have been no changes in the contours of the Southwind stations and no addition of Southwest radio stations in the five very rural Kansas contour areas since a Southwind Multiple Ownership study was submitted to the Commission on March 13, 2018. Since then also there have been no changes in the contours of those independently owned stations that established market size sufficient to show compliance in each market.

Mr. William Wachter, an attributable principal of My Town and of Post Rock (but not of Central Plains or of Murfin, Inc.), also is an attributable principal of One Media, Inc., licensee of the following full-service radio broadcast stations:

KMML(FM), Cimarron, KS (Facilities Id. No. 164238)
KRZD(AM), Springfield, MO (Facilities Id. No. 17137)
KSHQ(FM), Deerfield, MO (Facilities Id. No.190419)
KWKN(FM), WaKeeney, KS (Facilities Id. No.190424)

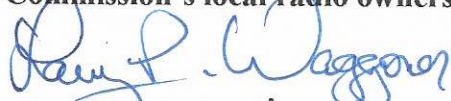
The KMML(FM) Cimarron, Kansas station tower is located only 22.17 kilometers from the joint KKJQ(FM), KSSA(FM) and KSKZ(FM) Southwind tower. KWKN(FM) in WaKeeney, Kansas is located 169.05 kilometers from the nearest Southwind station, KSKL(FM) in Scott City, Kansas. KRZD(AM) and KSHQ(FM) are both located east, in the state of Missouri. With the exception of KMML(FM), there will be no overlap of city grade contours.

Mr. Robert Young, an attributable principal of Murfin, Inc., parent entity of Central Plains, is the licensee of the following full-service broadcast stations:

KBZI(FM), Moorland, OK (Facility Id. No. 191542)
KDHL(FM), Americus, KS (Facility Id. No. 191544)

KBZI in Moorland, Oklahoma is located 164.98 kilometers from the joint KKJQ(FM) tower site. KDHL(FM) is located in Americus, in eastern Kansas, 376.81 kilometers distant from the joint tower site. There will be no overlap of city grade contours.

Included with this report are site maps of the stations studied, along with maps showing the principal community contours. The contour data for all the stations is also attached to the report. In summary, because the Southwind Receivership stations are outside of all Nielsen Audio markets, the Commission's contour methodology determines compliance with the applicable local radio ownership ceilings. No Southwind Receivership station has any overlap of its principal community contours with any of the full-service radio broadcast stations held by licensees commonly owned with Central Plains. Accordingly, the proposed acquisition of the Southwind Receivership stations by Central Plains would not create any new radio combinations to which the Commission's local ownership limitations would apply and complies with the Commission's local radio ownership rules.



Larry P. Waggoner

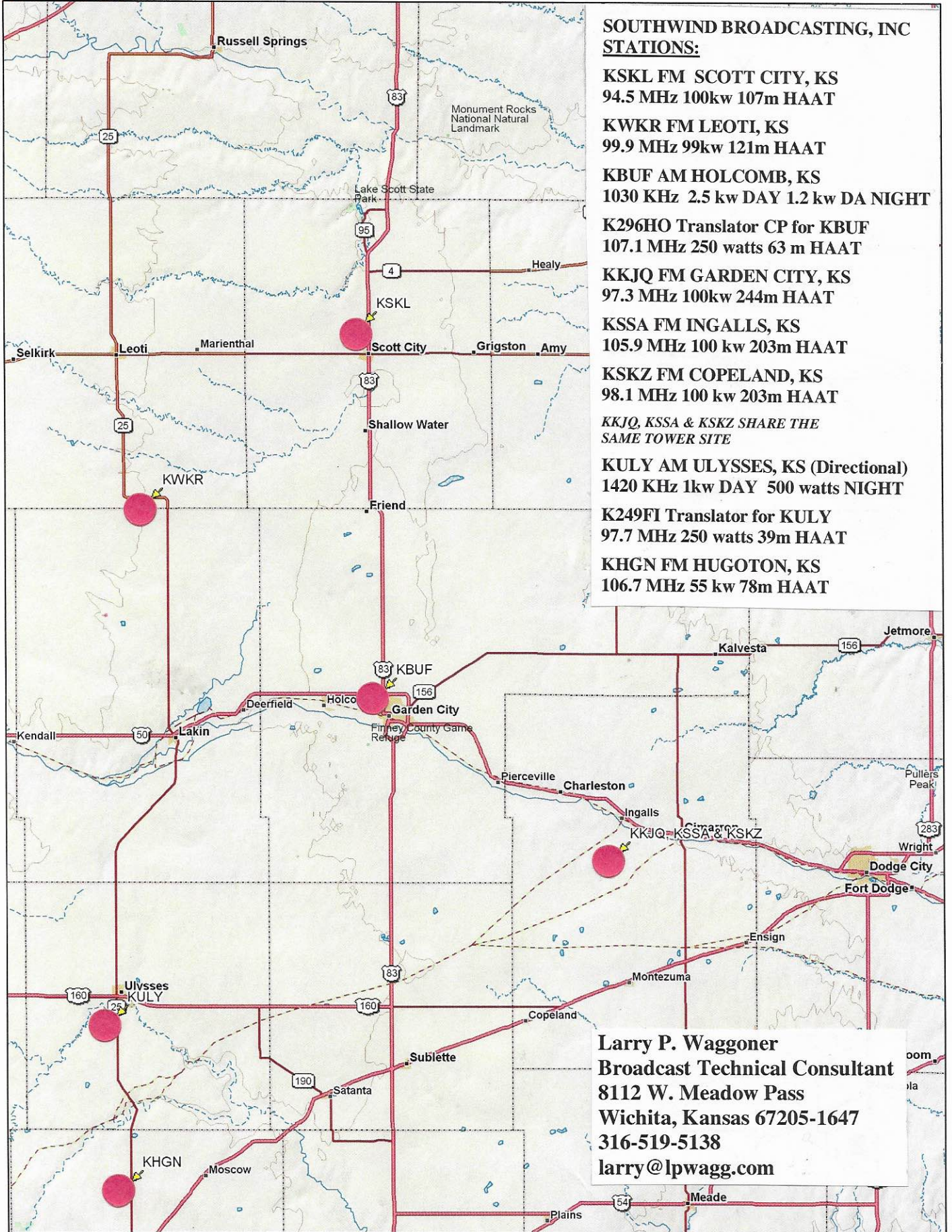
Broadcast Technical Consultant

8112 West Meadow Pass

Wichita, KS 67205-1647

(316) 519-5138 Cell

larry@lpwagg.com



SOUTHWIND BROADCASTING, INC STATIONS:

KSKL FM SCOTT CITY, KS
94.5 MHz 100kw 107m HAAT

KWKR FM LEOTI, KS
99.9 MHz 99kw 121m HAAT

KBUF AM HOLCOMB, KS
1030 KHz 2.5 kw DAY 1.2 kw DA NIGHT

K296HO Translator CP for KBUF
107.1 MHz 250 watts 63 m HAAT

KKJQ FM GARDEN CITY, KS
97.3 MHz 100kw 244m HAAT

KSSA FM INGALLS, KS
105.9 MHz 100 kw 203m HAAT

KSKZ FM COPELAND, KS
98.1 MHz 100 kw 203m HAAT

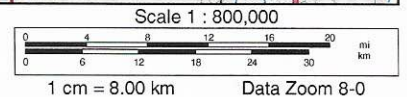
KKJQ, KSSA & KSKZ SHARE THE SAME TOWER SITE

KULY AM ULYSSES, KS (Directional)
1420 KHz 1kw DAY 500 watts NIGHT

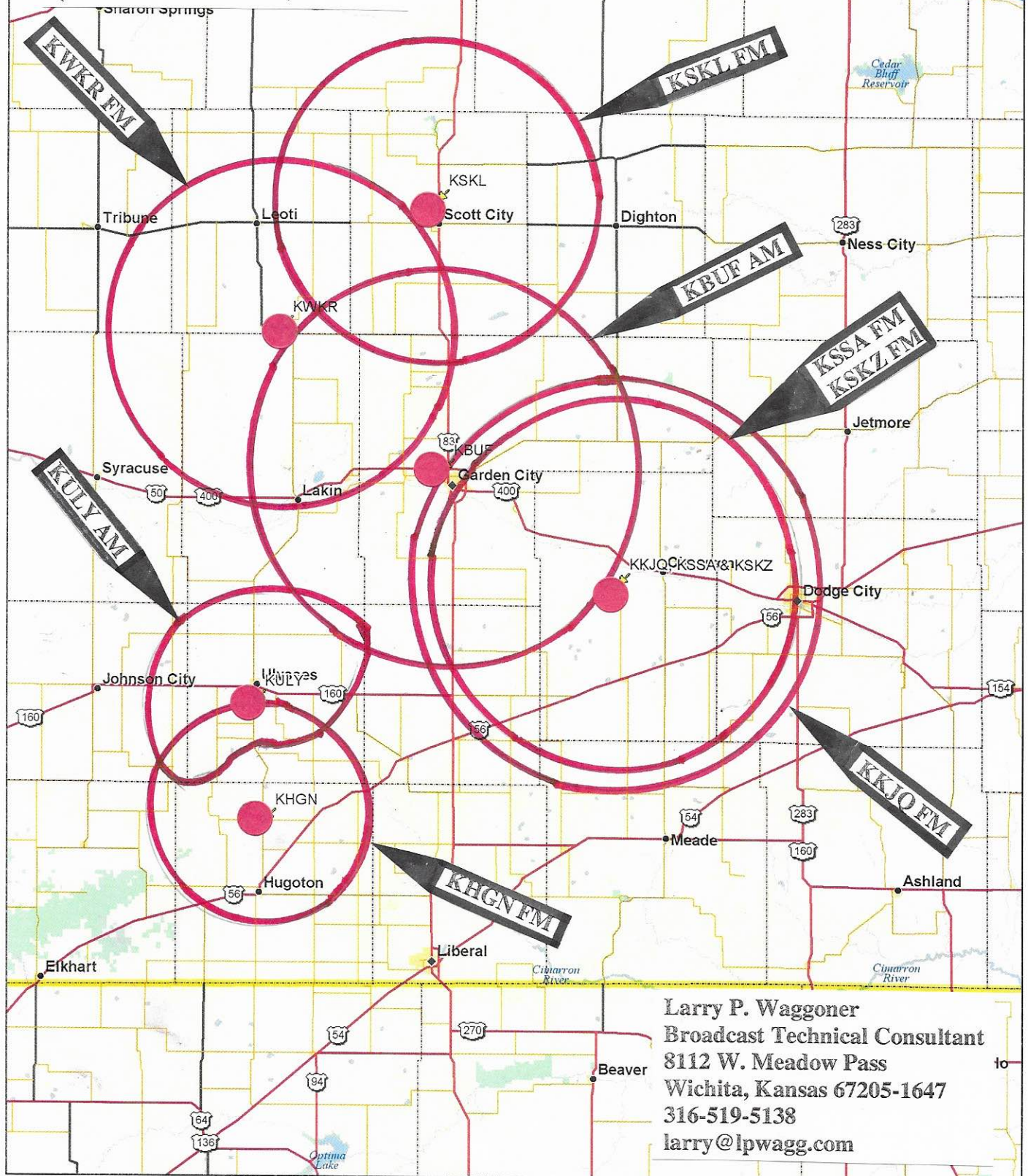
K249FI Translator for KULY
97.7 MHz 250 watts 39m HAAT

KHGN FM HUGOTON, KS
106.7 MHz 55 kw 78m HAAT

Larry P. Waggoner
Broadcast Technical Consultant
8112 W. Meadow Pass
Wichita, Kansas 67205-1647
316-519-5138
larry@lpwagg.com

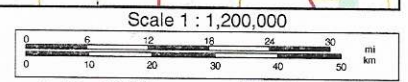


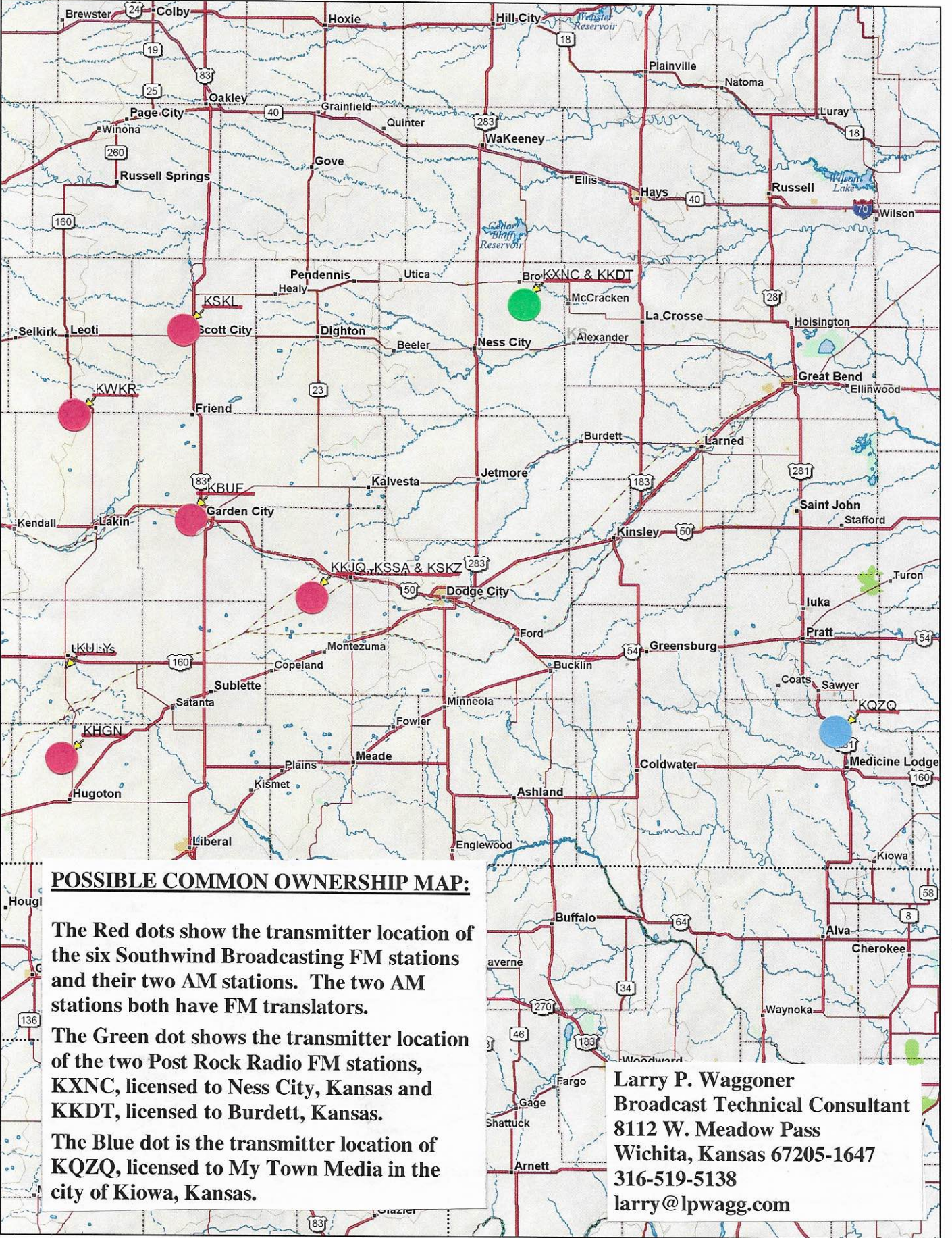
**SOUTHWIND BROADCASTING
STATIONS CITY GRADE
CONTOURS MAP:**
(FM Stations 3.16 mv/m)
(AM Stations 5.0 mv/m)



Larry P. Waggoner
Broadcast Technical Consultant
8112 W. Meadow Pass
Wichita, Kansas 67205-1647
316-519-5138
larry@lpwagg.com

Data use subject to license.
© 2004 DeLorme. Street Atlas USA® 2005.
www.delorme.com





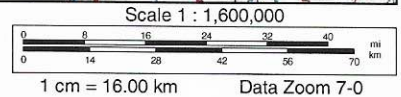
POSSIBLE COMMON OWNERSHIP MAP:

The Red dots show the transmitter location of the six Southwind Broadcasting FM stations and their two AM stations. The two AM stations both have FM translators.

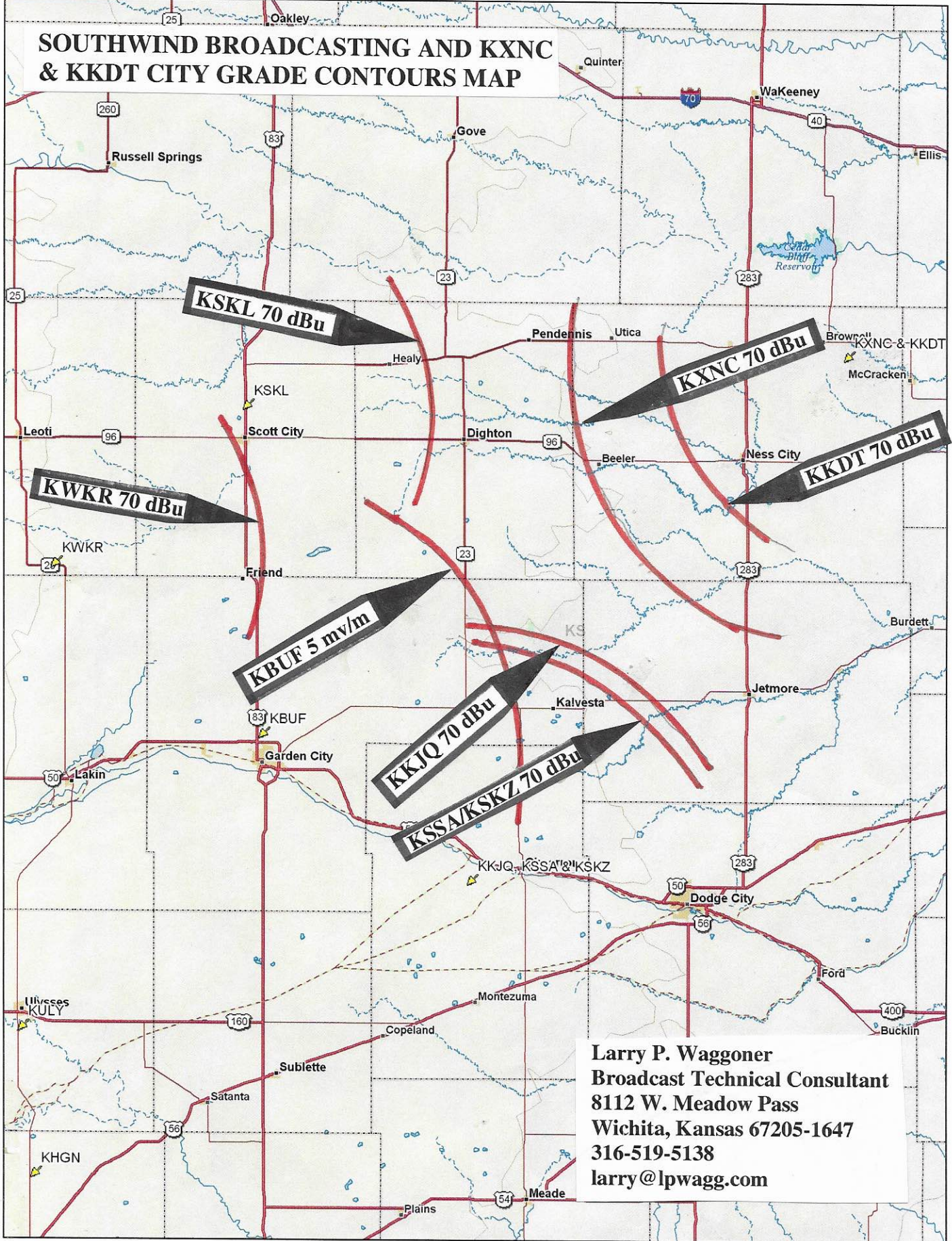
The Green dot shows the transmitter location of the two Post Rock Radio FM stations, KXNC, licensed to Ness City, Kansas and KKDT, licensed to Burdett, Kansas.

The Blue dot is the transmitter location of KQZQ, licensed to My Town Media in the city of Kiowa, Kansas.

Larry P. Waggoner
Broadcast Technical Consultant
8112 W. Meadow Pass
Wichita, Kansas 67205-1647
316-519-5138
larry@lpwagg.com

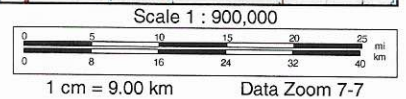


SOUTHWIND BROADCASTING AND KXNC & KKDT CITY GRADE CONTOURS MAP

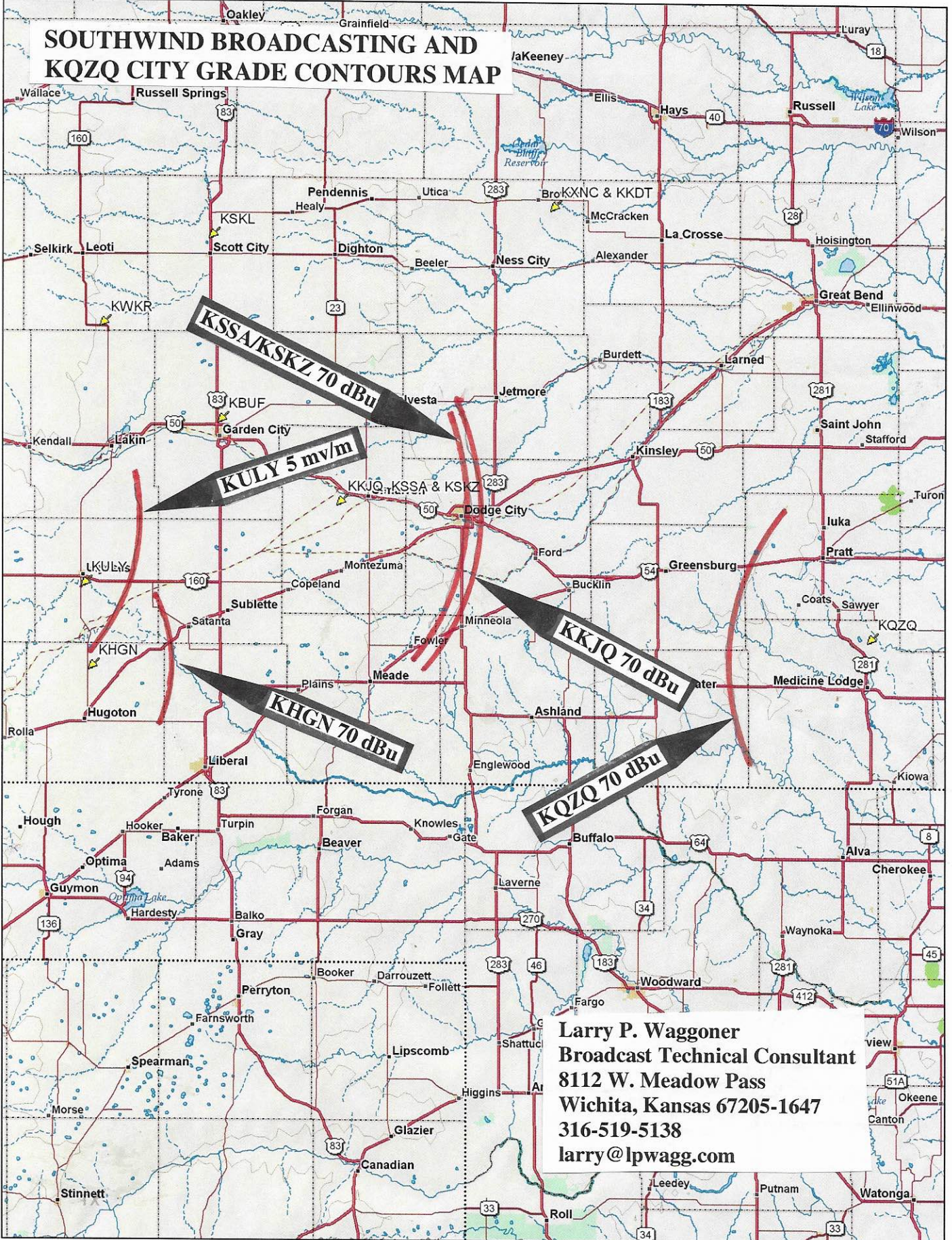


Larry P. Waggoner
Broadcast Technical Consultant
8112 W. Meadow Pass
Wichita, Kansas 67205-1647
316-519-5138
larry@lpwagg.com

Data use subject to license.
 © 2006 DeLorme. Topo USA® 6.0.
www.delorme.com

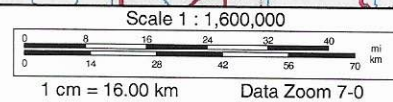
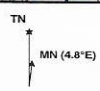


SOUTHWIND BROADCASTING AND KQZQ CITY GRADE CONTOURS MAP



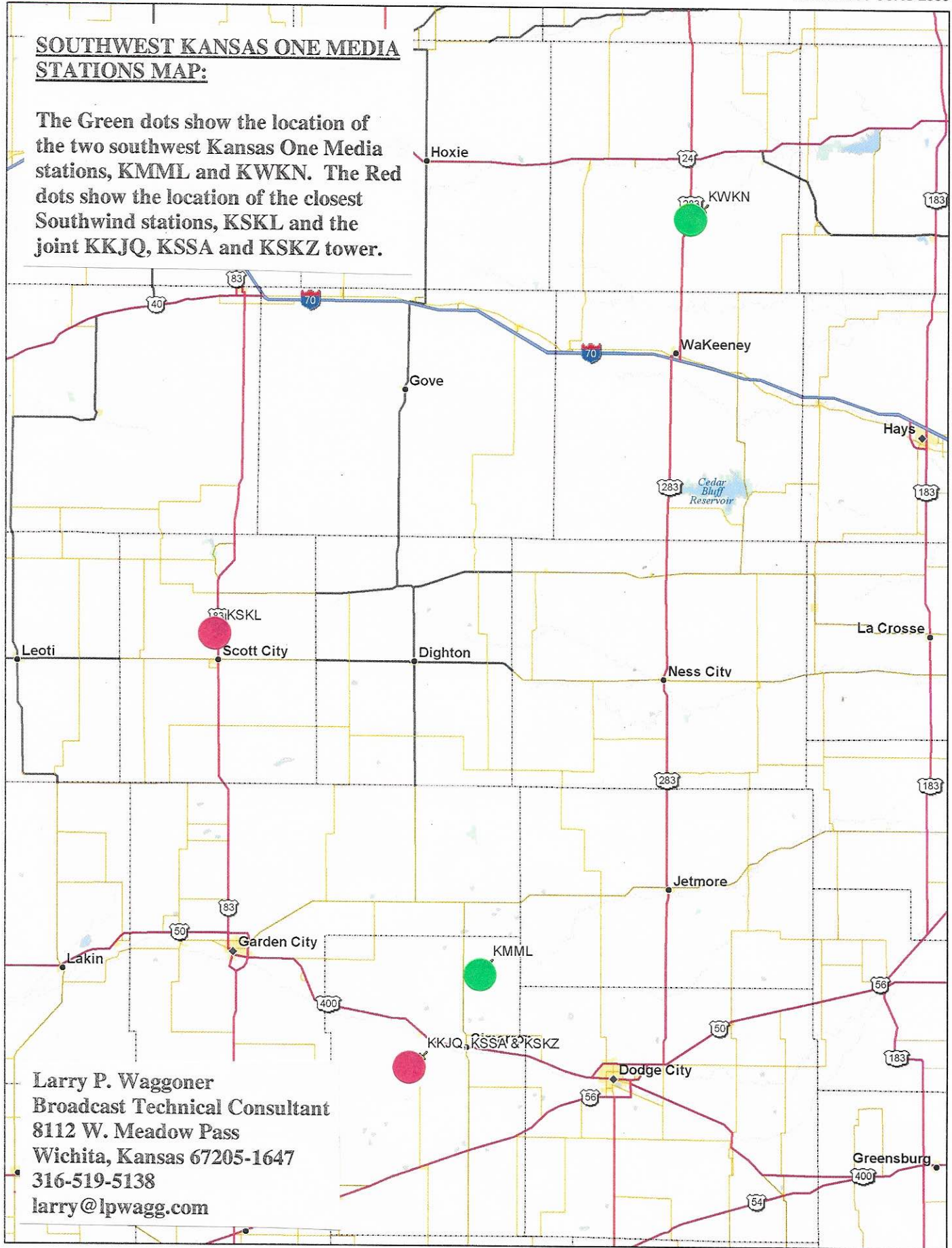
Larry P. Waggoner
 Broadcast Technical Consultant
 8112 W. Meadow Pass
 Wichita, Kansas 67205-1647
 316-519-5138
 larry@lpwagg.com

Data use subject to license.
 © 2006 DeLorme. Topo USA® 6.0.
 www.delorme.com




SOUTHWEST KANSAS ONE MEDIA STATIONS MAP:

The Green dots show the location of the two southwest Kansas One Media stations, KMML and KWKN. The Red dots show the location of the closest Southwind stations, KSKL and the joint KKJQ, KSSA and KSKZ tower.



Larry P. Waggoner
 Broadcast Technical Consultant
 8112 W. Meadow Pass
 Wichita, Kansas 67205-1647
 316-519-5138
 larry@lpwagg.com



Larry Waggoner
FM Contour Distances

| Azi. Deg. | ERP kw | HAAT m | KQZQ | | | |
|--------------|-----------|-----------|-----------------|-----------------|-----------------|-----------------|
| | | | 70 dBu km | 60 dBu km | 54 dBu km | 40 dBu km |
| 260 | 97.001 | 202 | 42.8 | 63.6 | 77.2 | 161.29 |
| 265 | 97.001 | 194 | 42.2 | 62.9 | 76.4 | 160.32 |
| 270 | 97.001 | 188 | 41.8 | 62.3 | 75.9 | 159.58 |
| 275 | 97.001 | 192 | 42.1 | 62.7 | 76.2 | 160.08 |
| 280 | 97.001 | 204 | 43.0 | 63.8 | 77.4 | 161.52 |
| 285 | 97.001 | 205 | 43.1 | 63.9 | 77.5 | 161.64 |
| 290 | 97.001 | 198 | 42.5 | 63.2 | 76.8 | 160.81 |
| 295 | 97.001 | 199 | 42.6 | 63.3 | 76.9 | 160.93 |
| 300 | 97.001 | 195 | 42.3 | 63.0 | 76.5 | 160.45 |

| Azi. Deg. | ERP kw | HAAT m | KSKL | | | |
|--------------|-----------|-----------|-----------------|-----------------|-----------------|-----------------|
| | | | 70 dBu km | 60 dBu km | 54 dBu km | 40 dBu km |
| 60 | 100.001 | 113 | 33.5 | 53.0 | 66.2 | 148.70 |
| 65 | 100.001 | 113 | 33.5 | 53.0 | 66.2 | 148.70 |
| 70 | 100.001 | 114 | 33.7 | 53.1 | 66.4 | 148.87 |
| 75 | 100.001 | 115 | 33.8 | 53.3 | 66.6 | 149.02 |
| 80 | 100.001 | 116 | 33.9 | 53.5 | 66.8 | 149.18 |
| 85 | 100.001 | 116 | 33.9 | 53.5 | 66.8 | 149.18 |
| 90 | 100.001 | 116 | 33.9 | 53.5 | 66.8 | 149.18 |
| 95 | 100.001 | 116 | 33.9 | 53.5 | 66.8 | 149.18 |
| 100 | 100.001 | 116 | 33.9 | 53.5 | 66.8 | 149.18 |
| 105 | 100.001 | 116 | 33.9 | 53.5 | 66.8 | 149.18 |
| 110 | 100.001 | 115 | 33.8 | 53.3 | 66.6 | 149.02 |
| 115 | 100.001 | 114 | 33.7 | 53.1 | 66.4 | 148.87 |
| 120 | 100.001 | 113 | 33.5 | 53.0 | 66.2 | 148.70 |

| Azi. Deg. | ERP kw | HAAT m | KWKR | | | |
|--------------|-----------|-----------|-----------------|-----------------|-----------------|-----------------|
| | | | 70 dBu km | 60 dBu km | 54 dBu km | 40 dBu km |
| 60 | 99.001 | 149 | 37.9 | 58.2 | 71.8 | 154.28 |
| 65 | 99.001 | 150 | 38.0 | 58.3 | 71.9 | 154.43 |
| 70 | 99.001 | 151 | 38.1 | 58.4 | 72.0 | 154.60 |
| 75 | 99.001 | 151 | 38.1 | 58.4 | 72.0 | 154.60 |
| 80 | 99.001 | 147 | 37.7 | 57.9 | 71.5 | 153.98 |
| 85 | 99.001 | 146 | 37.5 | 57.7 | 71.4 | 153.83 |
| 90 | 99.001 | 145 | 37.4 | 57.6 | 71.2 | 153.68 |

KBUF
Larry Waggoner
AM Day Contour Distances

| Azi. Deg. | IDF mV/m | 25.0 mV/m | 5.0 mV/m | KBUF 2.0 mV/m | 0.5 mV/m | 0.25 mV/m | 0.025 mV/m |
|--------------|-------------|--------------|-------------|---------------------|-------------|--------------|---------------|
|--------------|-------------|--------------|-------------|---------------------|-------------|--------------|---------------|

| | | | | | | | |
|----|-------|------|------|------|-------|-------|-------|
| 0 | 493.4 | 14.8 | 44.7 | 72.6 | 131.5 | 170.2 | 347.0 |
| 5 | 493.4 | 14.8 | 44.7 | 72.6 | 131.5 | 178.9 | 390.9 |
| 10 | 493.4 | 14.8 | 44.7 | 72.6 | 150.8 | 206.7 | 421.6 |
| 15 | 493.4 | 14.8 | 44.7 | 72.6 | 159.5 | 215.4 | 438.3 |
| 20 | 493.4 | 14.8 | 44.7 | 75.2 | 164.8 | 220.7 | 446.9 |
| 25 | 493.4 | 14.8 | 44.7 | 78.5 | 168.1 | 224.0 | 450.2 |
| 30 | 493.4 | 14.8 | 44.7 | 80.8 | 170.4 | 226.3 | 447.2 |
| 35 | 493.4 | 14.8 | 44.7 | 82.5 | 172.2 | 228.0 | 438.8 |
| 40 | 493.4 | 14.8 | 44.7 | 83.8 | 173.5 | 229.3 | 440.5 |
| 45 | 493.4 | 14.8 | 44.7 | 84.7 | 174.4 | 230.2 | 428.0 |
| 50 | 493.4 | 14.8 | 44.7 | 85.5 | 175.2 | 231.1 | 420.3 |
| 55 | 493.4 | 14.8 | 44.7 | 86.0 | 175.6 | 231.5 | 420.6 |
| 60 | 493.4 | 14.8 | 44.7 | 86.2 | 175.9 | 231.8 | 424.3 |
| 65 | 493.4 | 14.8 | 44.7 | 86.4 | 176.1 | 232.0 | 458.2 |
| 70 | 493.4 | 14.8 | 44.7 | 86.4 | 176.1 | 232.0 | 458.2 |
| 75 | 493.4 | 14.8 | 44.7 | 86.3 | 175.9 | 231.8 | 458.0 |
| 80 | 493.4 | 14.8 | 44.7 | 86.1 | 175.8 | 231.6 | 457.9 |
| 85 | 493.4 | 14.8 | 44.7 | 85.9 | 175.5 | 231.4 | 457.7 |
| 90 | 493.4 | 14.8 | 44.7 | 85.5 | 175.1 | 231.0 | 457.2 |

| Azi. Deg. | IDF mV/m | 25.0 mV/m | 5.0 mV/m | KULY 2.0 mV/m | 0.5 mV/m | 0.25 mV/m | 0.025 mV/m |
|--------------|-------------|--------------|-------------|---------------------|-------------|--------------|---------------|
|--------------|-------------|--------------|-------------|---------------------|-------------|--------------|---------------|

| | | | | | | | |
|-----|-------|-----|------|------|------|------|-------|
| 70 | 183.3 | 5.8 | 19.0 | 32.1 | 61.2 | 81.2 | 218.9 |
| 75 | 163.9 | 5.3 | 17.7 | 30.3 | 58.5 | 77.9 | 214.0 |
| 80 | 147.0 | 4.8 | 16.5 | 28.6 | 55.7 | 74.4 | 211.3 |
| 85 | 133.0 | 4.5 | 15.4 | 27.0 | 53.4 | 76.1 | 210.0 |
| 90 | 140.2 | 4.7 | 16.0 | 27.8 | 54.7 | 82.8 | 218.8 |
| 95 | 116.8 | 4.0 | 14.1 | 25.1 | 51.5 | 78.4 | 208.9 |
| 100 | 117.3 | 4.0 | 14.2 | 25.2 | 54.3 | 81.2 | 211.8 |
| 105 | 120.6 | 4.1 | 14.4 | 25.6 | 57.0 | 84.1 | 215.5 |
| 110 | 123.2 | 4.2 | 14.6 | 25.9 | 59.1 | 86.5 | 218.3 |
| 115 | 124.0 | 4.2 | 14.7 | 26.0 | 60.4 | 87.8 | 219.8 |
| 120 | 126.3 | 4.3 | 14.9 | 26.3 | 61.9 | 89.6 | 221.9 |

| Azi. Deg. | ERP kw | HAAT m | 70 dBu km | KHGN 60 dBu km | 54 dBu km | 40 dBu km |
|--------------|-----------|-----------|-----------------|-------------------------|-----------------|-----------------|
|--------------|-----------|-----------|-----------------|-------------------------|-----------------|-----------------|

| | | | | | | |
|-----|--------|-----|------|------|------|--------|
| 60 | 55.000 | 100 | 27.7 | 45.5 | 57.8 | 132.63 |
| 65 | 55.000 | 98 | 27.4 | 45.1 | 57.4 | 132.32 |
| 70 | 55.000 | 96 | 27.2 | 44.7 | 57.0 | 132.00 |
| 75 | 55.000 | 95 | 27.0 | 44.6 | 56.8 | 131.84 |
| 80 | 55.000 | 94 | 26.9 | 44.4 | 56.6 | 131.67 |
| 85 | 55.000 | 92 | 26.6 | 44.0 | 56.2 | 131.34 |
| 90 | 55.000 | 92 | 26.6 | 44.0 | 56.2 | 131.34 |
| 95 | 55.000 | 91 | 26.5 | 43.8 | 56.0 | 131.17 |
| 100 | 55.000 | 91 | 26.5 | 43.8 | 56.0 | 131.17 |
| 105 | 55.000 | 92 | 26.6 | 44.0 | 56.2 | 131.34 |
| 110 | 55.000 | 91 | 26.5 | 43.8 | 56.0 | 131.17 |

KKJQ
Larry Waggoner
FM Contour Distances

| Azi. Deg. | ERP kw | HAAT m | KKJQ | | | |
|--------------|-----------|-----------|-----------------|-----------------|-----------------|-----------------|
| | | | 70 dBu km | 60 dBu km | 54 dBu km | 40 dBu km |
| 0 | 100.001 | 236 | 45.6 | 67.0 | 80.7 | 165.81 |
| 5 | 100.001 | 237 | 45.7 | 67.0 | 80.8 | 165.92 |
| 10 | 100.001 | 239 | 45.8 | 67.2 | 80.9 | 166.12 |
| 15 | 100.001 | 237 | 45.7 | 67.0 | 80.8 | 165.92 |
| 20 | 100.001 | 237 | 45.7 | 67.0 | 80.8 | 165.92 |
| 25 | 100.001 | 240 | 45.9 | 67.3 | 81.0 | 166.23 |
| 30 | 100.001 | 241 | 46.0 | 67.4 | 81.1 | 166.33 |
| 35 | 100.001 | 243 | 46.1 | 67.6 | 81.3 | 166.53 |
| 40 | 100.001 | 245 | 46.3 | 67.7 | 81.5 | 166.73 |
| 45 | 100.001 | 246 | 46.3 | 67.8 | 81.6 | 166.83 |
| 50 | 100.001 | 248 | 46.5 | 68.0 | 81.8 | 167.03 |
| 55 | 100.001 | 250 | 46.6 | 68.2 | 82.0 | 167.23 |
| 60 | 100.001 | 253 | 46.8 | 68.4 | 82.2 | 167.52 |
| 90 | 100.001 | 271 | 48.1 | 70.0 | 83.8 | 169.23 |
| 95 | 100.001 | 267 | 47.8 | 69.6 | 83.5 | 168.86 |
| 100 | 100.001 | 266 | 47.7 | 69.6 | 83.4 | 168.77 |
| 105 | 100.001 | 265 | 47.7 | 69.5 | 83.3 | 168.67 |
| 110 | 100.001 | 265 | 47.7 | 69.5 | 83.3 | 168.67 |
| 115 | 100.001 | 263 | 47.5 | 69.3 | 83.1 | 168.49 |
| 120 | 100.001 | 262 | 47.5 | 69.2 | 83.0 | 168.39 |
| 125 | 100.001 | 260 | 47.3 | 69.1 | 82.9 | 168.20 |
| 130 | 100.001 | 257 | 47.1 | 68.8 | 82.6 | 167.91 |

| Azi. Deg. | ERP kw | HAAT m | KSSA KSKZ | | | |
|--------------|-----------|-----------|-----------------|-----------------|-----------------|-----------------|
| | | | 70 dBu km | 60 dBu km | 54 dBu km | 40 dBu km |
| 0 | 100.001 | 195 | 42.5 | 63.3 | 76.8 | 161.20 |
| 5 | 100.001 | 196 | 42.6 | 63.3 | 76.9 | 161.32 |
| 10 | 100.001 | 198 | 42.8 | 63.5 | 77.1 | 161.55 |
| 15 | 100.001 | 196 | 42.6 | 63.3 | 76.9 | 161.32 |
| 20 | 100.001 | 196 | 42.6 | 63.3 | 76.9 | 161.32 |
| 25 | 100.001 | 199 | 42.9 | 63.6 | 77.2 | 161.67 |
| 30 | 100.001 | 200 | 42.9 | 63.7 | 77.3 | 161.78 |
| 35 | 100.001 | 202 | 43.1 | 63.9 | 77.5 | 162.02 |
| 40 | 100.001 | 204 | 43.2 | 64.1 | 77.7 | 162.26 |
| 45 | 100.001 | 205 | 43.3 | 64.2 | 77.8 | 162.38 |
| 50 | 100.001 | 207 | 43.5 | 64.4 | 78.0 | 162.61 |
| 55 | 100.001 | 209 | 43.6 | 64.6 | 78.2 | 162.84 |
| 60 | 100.001 | 212 | 43.9 | 64.8 | 78.5 | 163.19 |
| 90 | 100.001 | 230 | 45.2 | 66.4 | 80.1 | 165.18 |
| 95 | 100.001 | 226 | 44.9 | 66.1 | 79.8 | 164.75 |
| 100 | 100.001 | 225 | 44.8 | 66.0 | 79.7 | 164.64 |
| 105 | 100.001 | 224 | 44.8 | 65.9 | 79.6 | 164.53 |
| 110 | 100.001 | 224 | 44.8 | 65.9 | 79.6 | 164.53 |
| 115 | 100.001 | 222 | 44.6 | 65.7 | 79.4 | 164.31 |
| 120 | 100.001 | 221 | 44.5 | 65.6 | 79.3 | 164.20 |
| 125 | 100.001 | 219 | 44.4 | 65.5 | 79.1 | 163.98 |
| 130 | 100.001 | 216 | 44.2 | 65.2 | 78.9 | 163.64 |

Larry Waggoner
FM Contour Distances
KKDT

| Azi. Deg. | ERP kw | HAAT m | 70 dBu km | 60 dBu km | 54 dBu km | 40 dBu km |
|--------------|-----------|-----------|-----------------|-----------------|-----------------|-----------------|
| 200 | 95.001 | 320 | 50.9 | 73.3 | 87.3 | 173.17 |
| 205 | 95.001 | 317 | 50.7 | 73.0 | 87.1 | 172.80 |
| 210 | 95.001 | 315 | 50.6 | 72.9 | 86.9 | 172.55 |
| 215 | 95.001 | 314 | 50.5 | 72.8 | 86.8 | 172.42 |
| 220 | 95.001 | 311 | 50.3 | 72.6 | 86.6 | 172.05 |
| 225 | 95.001 | 306 | 50.0 | 72.2 | 86.2 | 171.41 |
| 230 | 95.001 | 300 | 49.6 | 71.8 | 85.8 | 170.64 |
| 235 | 95.001 | 292 | 49.1 | 71.2 | 85.1 | 169.89 |
| 240 | 95.001 | 286 | 48.6 | 70.7 | 84.6 | 169.32 |
| 245 | 95.001 | 283 | 48.4 | 70.5 | 84.3 | 169.02 |
| 250 | 95.001 | 280 | 48.2 | 70.2 | 84.1 | 168.73 |
| 255 | 95.001 | 278 | 48.1 | 70.1 | 83.9 | 168.55 |
| 260 | 95.001 | 277 | 48.0 | 70.0 | 83.8 | 168.46 |
| 265 | 95.001 | 274 | 47.8 | 69.7 | 83.6 | 168.19 |
| 270 | 95.001 | 273 | 47.8 | 69.7 | 83.5 | 168.10 |
| 275 | 95.001 | 271 | 47.6 | 69.5 | 83.3 | 167.92 |
| 280 | 95.001 | 268 | 47.4 | 69.2 | 83.1 | 167.64 |

KXNC

| Azi. Deg. | ERP kw | HAAT m | 70 dBu km | 60 dBu km | 54 dBu km | 40 dBu km |
|--------------|-----------|-----------|-----------------|-----------------|-----------------|-----------------|
| 200 | 16.500 | 283 | 33.9 | 53.4 | 66.7 | 129.07 |
| 205 | 16.500 | 280 | 33.7 | 53.2 | 66.4 | 128.74 |
| 210 | 16.500 | 278 | 33.6 | 53.0 | 66.3 | 128.52 |
| 215 | 16.500 | 277 | 33.5 | 53.0 | 66.2 | 128.41 |
| 220 | 16.500 | 274 | 33.4 | 52.8 | 66.0 | 128.08 |
| 225 | 16.500 | 269 | 33.1 | 52.5 | 65.6 | 127.53 |
| 230 | 16.500 | 263 | 32.8 | 52.0 | 65.1 | 126.85 |
| 235 | 16.500 | 255 | 32.3 | 51.5 | 64.5 | 125.93 |
| 240 | 16.500 | 249 | 32.0 | 51.1 | 64.0 | 125.22 |
| 245 | 16.500 | 246 | 31.8 | 50.9 | 63.7 | 124.87 |
| 250 | 16.500 | 243 | 31.6 | 50.7 | 63.5 | 124.51 |
| 255 | 16.500 | 241 | 31.5 | 50.5 | 63.3 | 124.26 |
| 260 | 16.500 | 240 | 31.4 | 50.4 | 63.2 | 124.14 |
| 265 | 16.500 | 237 | 31.3 | 50.2 | 63.0 | 123.82 |
| 270 | 16.500 | 236 | 31.2 | 50.1 | 62.9 | 123.71 |
| 275 | 16.500 | 234 | 31.1 | 50.0 | 62.7 | 123.49 |
| 280 | 16.500 | 231 | 30.9 | 49.8 | 62.5 | 123.16 |