

LICENSE RENEWAL AUTHORIZATION

THIS IS TO NOTIFY YOU THAT YOUR APPLICATION
FOR RENEWAL OF LICENSE, BRH-20130801AWC, WAS
GRANTED ON 11/22/2013 FOR A TERM EXPIRING ON
12/01/2021.

THIS IS YOUR LICENSE RENEWAL AUTHORIZATION
FOR STATION KFOG.

FACILITY ID: 54770

LOCATION: SAN FRANCISCO, CA

THIS CARD MUST BE POSTED WITH THE STATION'S
LICENSE CERTIFICATE AND ANY SUBSEQUENT
MODIFICATIONS.

RADIO LICENSE HOLDING SRC LLC
3280 PEACHTREE ROAD, NW
SUITE 2300
ATLANTA, GA 30305

REFERENCE COPY

This is not an official FCC license. It is a record of public information contained in the FCC's licensing database on the date that this reference copy was generated. In cases where FCC rules require the presentation, posting, or display of an FCC license, this document may not be used in place of an official FCC license.



**Federal Communications Commission
Wireless Telecommunications Bureau**

RADIO STATION AUTHORIZATION

LICENSEE: RADIO LICENSE HOLDING SRC LLC

RADIO LICENSE HOLDING SRC LLC
3280 PEACHTREE ROAD, NW SUITE 2300
ATLANTA, GA 30305

Call Sign KPM214	File Number
Radio Service RP - Broadcast Auxiliary Remote Pickup	
Regulatory Status PMRS	
Frequency Coordination Number	

FCC Registration Number (FRN):

Grant Date 11-30-1991	Effective Date 09-06-2012	Expiration Date 12-01-2021	Print Date 07-02-2014
---------------------------------	-------------------------------------	--------------------------------------	---------------------------------

STATION TECHNICAL SPECIFICATIONS

Fixed Location Address or Mobile Area of Operation

Loc. 1 Address: 1 LA AVANZADA
City: SAN FRANCISCO **County:** SAN FRANCISCO **State:** CA
Lat (NAD83): 37-45-19.7 N **Long (NAD83):** 122-27-08.9 W **ASR No.:** **Ground Elev:** 254.0

Antennas

Loc No.	Ant No.	Frequencies (MHz)	Sta. Cls.	No. Units	No. Pagers	Emission Designator	Output Power (watts)	ERP (watts)	Ant. Ht./Tp meters	Ant. AAT meters	Construct Deadline Date
1	1	000450.23750000	FB2	1		25K0F3E	100.000	223.000	118.0		

Control Points

Associated Call Signs

Waivers/Conditions:

NONE

Conditions:

Pursuant to §309(h) of the Communications Act of 1934, as amended, 47 U.S.C. §309(h), this license is subject to the following conditions: This license shall not vest in the licensee any right to operate the station nor any right in the use of the frequencies designated in the license beyond the term thereof nor in any other manner than authorized herein. Neither the license nor the right granted thereunder shall be assigned or otherwise transferred in violation of the Communications Act of 1934, as amended. See 47 U.S.C. § 310(d). This license is subject in terms to the right of use or control conferred by §706 of the Communications Act of 1934, as amended. See 47 U.S.C. §606.



(9/29) FCCdata NOW SUPPORTS AMATEUR RADIO LICENSES IN THE USA. FASTER THAN THE FCC'S OWN LICENSE SEARCH SITE. THE SPEED OF QRZ.COM WITH THE LOOK AND FEEL YOU ARE USED TO. - FOR LPFM ENGINEERING/FILING ASSISTANCE, PLEASE CONTACT 1-844-REC-LPFM --- FULL FCC CDBS UPDATE MON-FRI, HAM RADIO UPDATES TUE-SUN MID-DAY, CANADA UPDATES WEEKLY ON SUNDAY // FOR FULL SERVICE ASSISTANCE, CALL 1-844-REC-LPFM // DONATIONS TO MYLPFM, FCCdata AND FCC.TODAY ARE ALWAYS WELCOME AND APPRECIATED. THANK YOU FOR YOUR SUPPORT!! [VER. 2015.08.30]

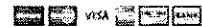
Facility ID	Broadcast or Amateur Call Sign USA	Community Name USA	FCC ARN
Search by Party Name Licensee (USA Broadcasting)			
<input type="button" value="Search"/>			

Was this site helpful for you? If so, please show your support for REC by clicking the Donate button! Thank you!

KFOG-FM3
PLEASANTON, ETC. CA
US

SUSQUEHANNA RADIO CORP.
3280 PEACHTREE ROAD, NW SUITE 2300
ATLANTA GA 30305
4049490700

FM BOOSTER
Channel 283 (104.5 MHz)
Facility ID: 54773
Fully Licensed



BLFTB-19910122TP GRANTED 01/29/1991

Application ID: 156398

Channel: 283D (104.5)

Domestic Status: License

NAD27 Coordinates: 37 52' 55.20" N 121 55' 4.80" W

NAD83 Coordinates: 37 52' 54.92" N 121 55' 8.66" W

	Horiz	Vert
Effective Radiated Power	0.185 kW	0 kW
Maximum Effective Radiated Power	0 kW	0 kW
Radiation center above average terrain	0m	0m
Radiation center-height above ground	64m	0m
Radiation center-above mean sea level	1155m	0m

Maximum HAAT: 1025 m

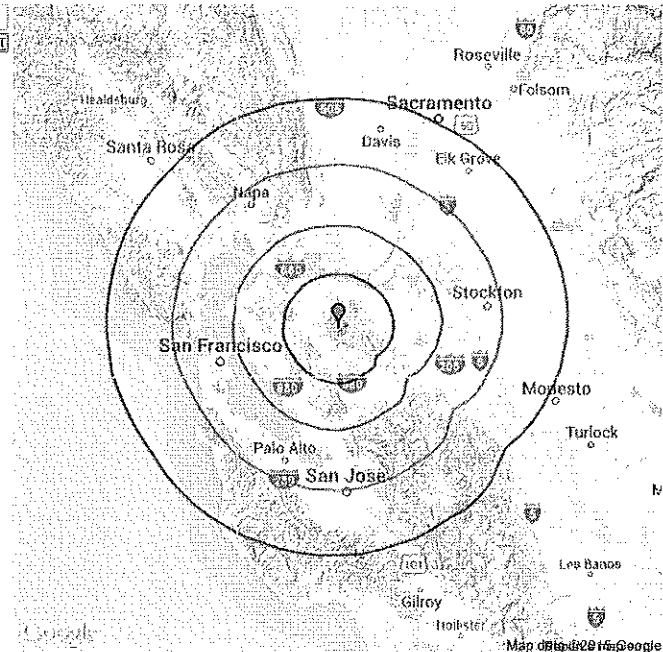
[Show More Application Details](#)

[Show Regular Coverage Map](#)

CALL SIGN HISTORY

890823TA -

KFOG-FM3 - 01/27/1998



-City Grade - 70 dBu (50,50) - REC estimate
-Local - 60 dBu (50,50) - REC estimate
-Marginal - 50 dBu (50,50) - REC estimate
-Fringe - 40 dBu (50,50) - REC estimate

APPLICATION HISTORY

▶ BLFTB-19990623TA	New Station	Granted	08/22/1989
BLFTB-19910122TP	Licence to Cover	Granted	01/29/1991

A blue arrow ▶ means that some details may be available through public notice data.

Click the arrow to expand. (Provided by the REC Radio History Project)

DATA EXPORT

Use this feature to paste facility data to a tab delimited file which can be used to import into some applications such as Commstudy 2.

If no button appears above, refresh the page. - Additional help available [here](#).



(6/29) FCCdata NOW SUPPORTS AMATEUR RADIO LICENSES IN THE USA. FASTER THAN THE FCC'S OWN LICENSE SEARCH SITE. THE SPEED OF QRZ.COM WITH THE LOOK AND FEEL YOU ARE USED TO. - FOR LPFM ENGINEERING/FILING ASSISTANCE, PLEASE CONTACT 1-844-REC-LPFM --- FULL FCC CDBS UPDATE MON-FRI, HAM RADIO UPDATES TUE-SUN MID-DAY, CANADA UPDATES WEEKLY ON SUNDAY // FOR FULL SERVICE ASSISTANCE, CALL 1-844-REC-LPFM // DONATIONS TO MYLPFM, FCCdata AND FCC.TODAY ARE ALWAYS WELCOME AND APPRECIATED. THANK YOU FOR YOUR SUPPORT! [VER. 2015.06.30]

Facility ID	Broadcast or Amateur Call Sign USA	Community Name USA	FCC ARN
Search by Party Name			Search
Licenses (USA Broadcasting)			

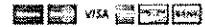
Was this site helpful for you? If so, please show your support for REC by clicking the Donate button! Thank you!

K228DE

YOSEMITE VILLAGE CA
US

YOSEMITE CONCESSION SERVICES CORP. FM TRANSLATOR
YOSEMITE VILLAGE
YOSEMITE NAT'L PARK CA 95389
Facility ID: 74393
Fully Licensed

Donate



BLFT-19910515TD GRANTED 05/30/1991

Application ID: 161303

Channel: 228D (93.5)

Domestic Status: License

NAD27 Coordinates: 37 43' 44.40" N 119 34' 19.20" W

NAD83 Coordinates: 37 43' 44.13" N 119 34' 22.78" W

County: Mariposa County (MCD/180)

	Horiz	Vert
Effective Radiated Power	0.023 kW	0 kW
Maximum Effective Radiated Power	0 kW	0 kW
Radiation center above average terrain	-72m	0m
Radiation center-height above ground	0m	0m
Radiation center-above mean sea level	2190m	0m

Maximum HAAT: 873 m

Primary Station: KFOG SAN FRANCISCO CA

Received directly off air on Channel 283 at bearing 271.

REC Translator Subclass: D1

Under current rules, this translator may be considered as having a service contour of 7.3km or less in respect of protection by LPFM stations.

Directional Antenna

Translator for KFOG, San Francisco, CA.

► Show More Application Details

► Show Regular Coverage Map

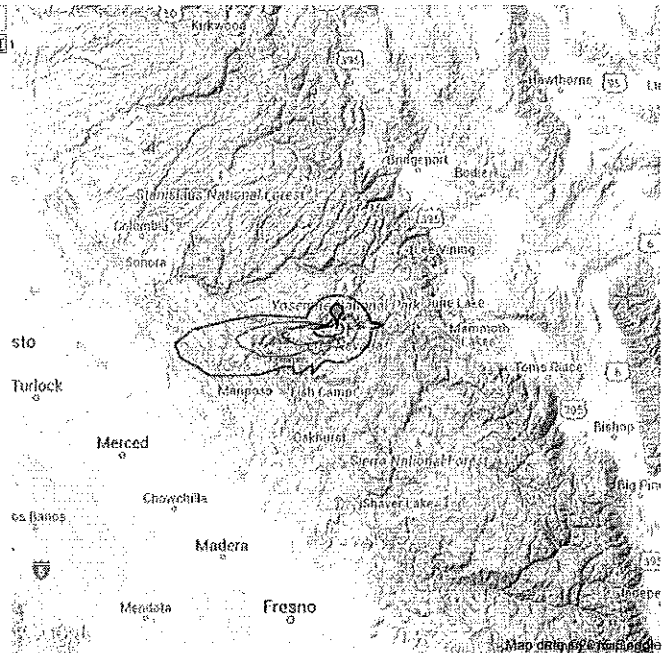
CALL SIGN HISTORY

901228TC -

K228DE - 05/07/1991

DK228DE - 05/26/2009

K228DE - 05/24/2009



-City Grade - 70 dBu (50,50) - REC estimate
-Local - 60 dBu (50,50) - REC estimate
-Marginal - 50 dBu (50,50) - REC estimate
-Fringe - 40 dBu (50,50) - REC estimate

APPLICATION HISTORY

► BPFT-19901228TC	New Station	Granted	04/25/1991
BLFT-19910515TD	Licence to Cover	Granted	05/30/1991
BALET-19930714TB	Assign Licence	Granted	09/22/1993
BRFT-19970804WH	Renewal	Granted	07/30/1999
BRFT-20050810ABF	Renewal	Granted	03/15/2010
BRFT-20120904ACH	Renewal	Granted	11/22/2013

A blue arrow ► means that some details may be available through public notice data.


Click the arrow to expand. (Provided by the REC Radio History Project)

DATA EXPORT

Use this feature to paste facility data to a tab delimited file which can be used to import into some applications such as Commstudy 2.

Export facility data to Clipboard

If no button appears above, refresh the page. - Additional help available [here](#).



ORIGINAL

1776 K STREET NW
WASHINGTON, DC 20006
PHONE 202.719.7000
FAX 202.719.7049

7925 JONES BRANCH DRIVE
MCLEAN, VA 22102
PHONE 703.905.2800
FAX 703.905.2820

www.wileyrein.com

March 13, 2015

2015 MAR 17 10 45

Mark Lipp
202.719.7503
mlipp@wileyrein.com

BY HAND DELIVERY

Accepted / Filed

MAR 13 2015

Marlene H. Dortch, Esq.
Secretary
Federal Communications Commission
445 12th Street, SW
#TW-A325
Washington, DC 20554

**Federal Communications Commission
Office of the Secretary**

Re: **Notification of Relocation of Main Studio and Change in Remote Control Point**

Radio License Holdings LLC

Station KGO(AM), San Francisco, California
Facility Identifier Number 34471

Station KSFO(AM), San Francisco, California
Facility Identifier Number 34472

Radio License Holding SRC LLC

Station KFOG(FM), San Francisco, California
Facility Identifier Number 54770

Station KNBR(AM), San Francisco, California
Facility Identifier Number 35208

Station KSAN(FM), San Mateo, California
Facility Identifier Number 14484

Station KTCT(AM), San Mateo, California
Facility Identifier Number 51188

Dear Ms. Dortch:

This letter is filed in triplicate on behalf of Radio License Holdings LLC and Radio License Holding SRC LLC, licensees of the Stations referred to above, to notify the Commission that the main studio location and remote control point of each Station has changed to **750 Battery Street, 3rd Floor, San Francisco, California 94111**. This location complies with Section 73.1125 of the Commission's Rules. Please update each record to reflect this new address.